NAGALAND STATISTICAL HANDBOOK 2026



DIRECTORATE OF ECONOMICS & STATISTICS
GOVERNMENT OF NAGALAND

NAGALAND
STATISTICAL HANDBOOK
2026

ESTD. 1964
ECONOMICS & STATISTICS
Government of Nagaland

DIRECTORATE OF ECONOMICS & STATISTICS
GOVERNMENT OF NAGALAND

Nagaland
Statistical Handbook
2026

Published by
Directorate of Economics & Statistics
Nagaland : Kohima

PREFACE

The Directorate of Economics & Statistics, Nagaland, brings out the Nagaland Statistical Handbook every year. The 2026 edition constitutes a comprehensive compilation of socio-economic statistics drawn from various government departments.

Statistics occupy a central place in advancing human development. Reliable administrative data are indispensable for the formulation of inclusive policies and for sound, evidence-based decision-making. In fulfilment of this requirement, the Department has made sustained efforts to assemble statistical information from all available sources.

As the Nodal Agency responsible for statistical activities in the State, the Directorate of Economics & Statistics remains committed to building a coherent and accurate official statistical system by incorporating the most recent data. It is hoped that this publication will prove a valuable resource for administrators, planners, research scholars and other stakeholders.

I place on record my sincere appreciation to all concerned Departments for their cooperation in furnishing the requisite statistical data. I also acknowledge the dedicated work of the Handbook Section in preparing this publication.

Suggestions and feedback for further improvement are earnestly invited.

Kohima
5th October 2026



(NEIDILHOU KEDITSU)
Director
Economics & Statistics
Nagaland : Kohima.

OFFICERS AND STAFF ASSOCIATED WITH THIS PUBLICATION

Smt. Hinile Kemp
Deputy Director

Smt. Vetalu Chiero
Economics & Statistics Officer

Shri Sungtitsuba
Inspector of Statistics

Smt. Toshimongla
Field Investigator

Shri Nungsang Imsong
Field Investigator

Shri R. Akhum Yim
Field Investigator

Shri Samuel Longkumer
Field Investigator

Smt. Tiasenla Jamir
Field Investigator

Smt. Themshao. P
Field Investigator

Shri Keneisetuo Sorunuo
Field Investigator

Shri Palang C
Field Investigator

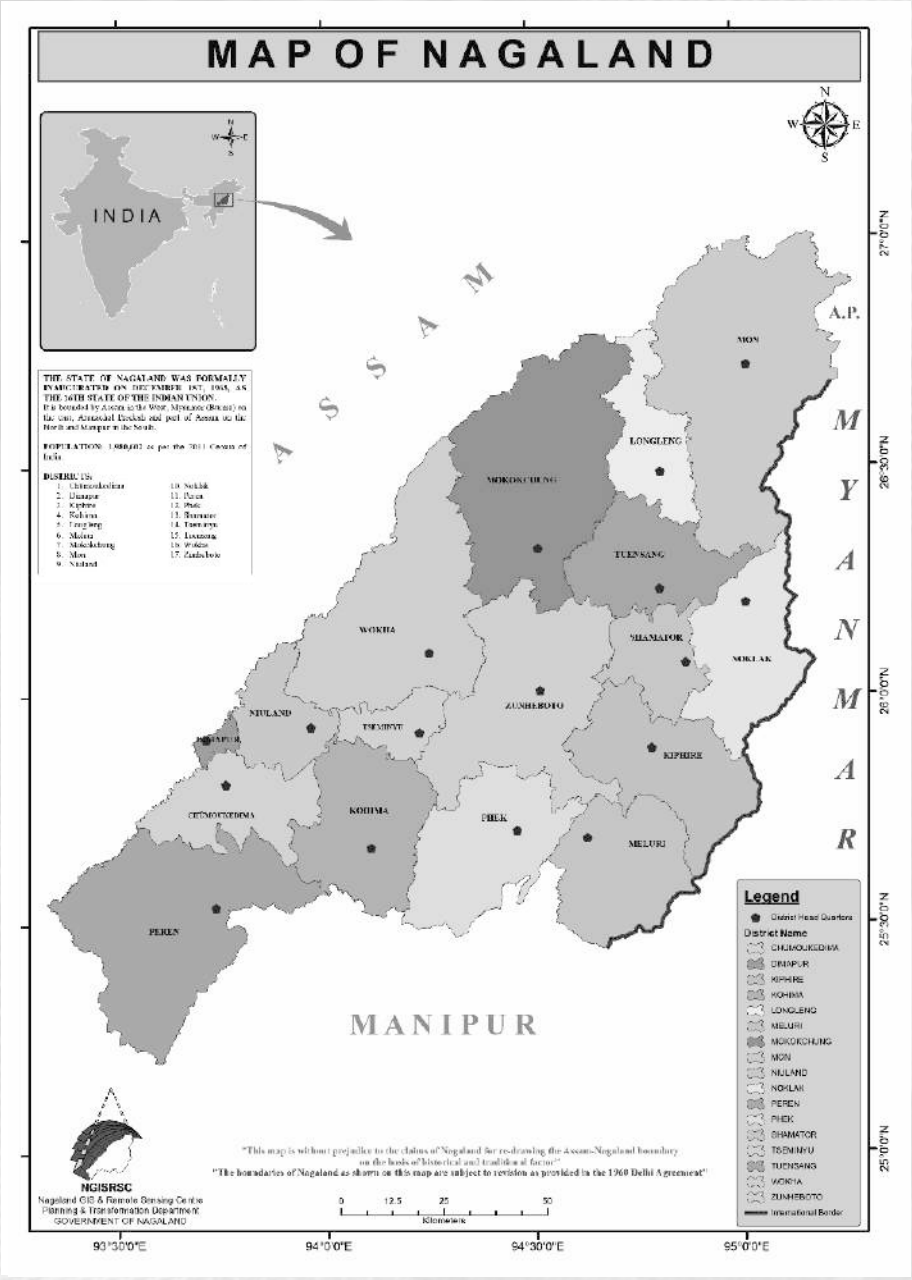
MAP OF NAGALAND
INDIA
THE STATE OF NAGALAND WAS FORMALLY INAUGURATED ON DECEMBER 1ST, 1963, AS THE 16TH STATE OF THE INDIAN UNION.
It is bounded by Assam in the West, Myanmar (Burma) in the East, Arunachal Pradesh and part of Assam in the North and Manipur in the South.
POPULATION: 1,980,602 as per the 2011 Census of India
DISTRICTS:
1. Chümoukedima
2. Dimapur
3. Kiphire
4. Kohima
5. Longleng
6. Meluri
7. Mokokchung
8. Mon
9. Niuland
10. Noklak
11. Peren
12. Phek
13. Tseminyu
14. Tuensang
15. Longleng
16. Wokha
17. Zunheboto
ASSAM
MYANMAR
MANIPUR
A.P.
MON
LONGLENG
MOKOKCHUNG
TUENSANG
WOKHA
SHAMATOR
NOKLAK
ZUNHEBOTO
NIULAND
TSEMINYU
DIMAPUR
KIPHIRE
CHUMOUKEDIMA
KOHIMA
PHEK
MELURI
PEREN
Legend
District Head Quarters
District Name
CHUMOUKEDIMA
DIMAPUR
KIPHIRE
KOHIMA
LONGLENG
MELURI
MOKOKCHUNG
MON
NIULAND
NOKLAK
PEREN
PHEK
SHAMATOR
TSEMINYU
TUENSANG
WOKHA
ZUNHEBOTO
International Border
"This map is without prejudice to the claims of Nagaland for re-drawing the Assam-Nagaland boundary on the basis of historical and traditional factor"
"The boundaries of Nagaland as shown on this map are subject to revision as provided in the 1960 Delhi Agreement"
NGISRSC
Nagaland GIS & Remote Sensing Centre
Planning & Transformation Department
GOVERNMENT OF NAGALAND
0 12.5 25 50
Kilometers
93°30'0"E
94°0'0"E
94°30'0"E
95°0'0"E
27°0'0"N
26°30'0"N
26°0'0"N
25°30'0"N
25°0'0"N

CONVERSION TABLE

I.	STANDARD OF WEIGHTS		
1	Grain	–	0.0648 Gram
		–	0.0000648 Kilogram
1	Ounce	–	28.35 Grams
		–	0.02835 Kilograms
1	Pound	–	0.4536 Kilograms
1	Stone	–	6.35 Kilograms
1	CWT	–	50.8 Kilograms
1	Ton	–	1016.06 Kilograms
		–	1.01606 Metric Tons
1	Tola	–	11.664 Grams
		–	0.011664 Kilogram
1	Chattak	–	0.05832 Kilogram
1	Seer	–	0.93441 Kilogram
1	Mound	–	37.3242 Kilograms
1	Metric Ton	–	0.9842 Ton
1	Metric Ton	–	26.79227 Mounds
100	Kilograms	–	1 Quintal
10	Quintals	–	1 Metric Ton
1	Quintal	–	220.45857 Pounds
1	Kilogram	–	2.204587 Pounds

II.	NUMBERS		
1	Lakh	–	1,00,000
10	Lakhs	–	10,00,000 or 1 Million
1	Crore	–	1,00,00,000 or 10 Millions
1	Arab	–	1,00,00,00,000 or 1000 Millions
1	Kharab	–	1,00,00,00,00,000
10	Kharabs	–	10,00,00,00,00,000

III.	STANDARD OF LENGTH & CAPACITY		
1	Inch	–	0.0254 Meter
1	Foot	–	0.3048 Meter
1	Yard	–	0.9144 Meter
1	Mile	–	1.609344 Kilometers
1	Meter	–	1.0936132 Yards
1	Kilometer	–	0.62137 Mile
1	Imperial Gallon	–	4.54596 Litres
1	Litre	–	0.2199755 Imperial Gallon

IV.	STANDARD OF AREA		
	1 Square inch	–	6.4516 Sq.Centimeters
	1 Square Foot	–	0.092903 Sq. Meter
	1 Square Yard	–	0.8361274 Sq. Meter
	1 Square Mile	–	2.589988 Sq. Kilometers
	1 Square Kilometer	–	0.3861 Sq. Mile
	1 Square Meter	–	1.19599 Sq. Yards
	1 Acre	–	4840 Sq. Yards
	1 Hectare	–	2.4710516 Acres
	1 Acre	–	0.404686 Hectare

V.	METRIC UNITS		
	(A) Length	1 Kilometer	– 1000 Meters
		1 Meter	– 1000 Millimeters
	(B) Area	1 Square Kilometer	– 100 Hectares
	1 Square Hectare		– 10000 Sq. Meters
	(C) Weight	1 Metric Ton	– 1000 Kilograms
		1 Metric Ton	– 10 Quintals
		1 Kilogram	– 1000 Grams

VI.	TEMPERATURE	
	C (Centigrade)	5/9 (F-32)
	F (Fahrenheit)	9/5 (C+32)

Contents

1 GENERAL

1	Nagaland at a Glance	1

2 GEOGRAPHIC & DEMOGRAPHIC PROFILE

2.1	District-wise Area, Population & Density of Population According to 2011 Census	3
2.2	Population Trend in Nagaland from 1901 - 2011	4
2.3	Tribe-wise Population according to 2001 & 2011 Census	5
2.4	District-wise Literate Population & Literacy Rate in Nagaland according to 2011 Census	6
2.5	Distribution of Workers & Non-Workers according to 2011 Census	7
2.6	District-wise Child Population 0-6 Age Group & Population of Age 7 & above according to 2011 Census	8
2.7	Population by District, Rural-Urban, & Sex-Ratio according to 2011 Census	9
2.8	Distribution of Main Workers by Category-wise according to 2011 Census	10
2.9	Distribution of Main Workers, Marginal Workers & Non-Workers according to 2011 Census	11
2.10	District-wise Projected Population of Nagaland from 2020 to 2030	12
2.11	Altitude of Important Places in Nagaland	13
2.12	Distance of Important Routes in Nagaland	14
2.13	List of Municipal Councils and Town Councils in Nagaland	16

3 ECONOMY OF THE STATE

3.1	Gross State Value Added by Economic Activity at Current Prices from 2011-12 to 2024-25 as on 1st August 2025	19
3.2	Gross State Value Added of Nagaland by Economic Activity at Constant Prices from 2011-12 to 2024-25 as on 1st August 2025	21
3.3	Net State Value Added of Nagaland by Economic Activity at Current Prices from 2011-12 to 2024-25 as on 1st August 2025	23
3.4	Net State Value Added of Nagaland by Economic Activity at Constant Prices from 2011-12 to 2024-25 as on 1st August 2025	25

4 AGRICULTURE

4.1	Area & Production of Principal Crops (Cereals) for the year 2025-26 (A = Area in Hectare/ P = Production in Metric Tonnes)	29
4.2	Area & Production of Principal Crops (Pulses) for the year 2025-26 (A = Area in Hectare/ P = Production in Metric Tonnes)	30

4.3	Area & Production of Principal Crops (Oilseeds) for the year 2025-26 (A = Area in Hectare/ P = Production in Metric Tonnes)	31
4.4	Area & Production of Principal Crops (Commercial) for the year 2025-26 (A = Area in Hectare/ P = Production in Metric Tonnes)	32
4.5	Consumption of Fertilizers & Pesticide from 2021-22 to 2025-26	33
4.6	Land Use Statistics (LUS) of Nagaland from 2024-25 & 2025-26 (in Hectare)	34

5 HORTICULTURE

5.1	Horticulture Data (MIDH SURAKSHA) (Vegetable) for FY 2024-25 (A = Area in Hectare/ P = Production in Metric Tonnes)	37
5.2	Horticulture Data (MIDH SURAKSHA) (Floriculture) for FY 2024-25 (A = Area in Square Meter/ P = Production in Cut Flower)	40
5.3	Horticulture Data (MIDH SURAKSHA) (Aromatic & Medicinal Plants) for FY 2024-25 (A = Area in Hectare/ P = Production in Metric Tonnes)	41
5.4	Horticulture Data (MIDH SURAKSHA) (Spices) for FY 2024-25 (A = Area in Hectare/ P = Production in Metric Tonnes)	42
5.5	Horticulture Data (MIDH SURAKSHA) (Fruits) for FY 2024-25 (A = Area in Hectare/ P = Production in Metric Tonnes)	43
5.6	Horticulture Data (MIDH SURAKSHA) (Plantation Crops) for FY 2024-25 (A = Area in Hectare/ P = Production in Metric Tonnes)	46

6 SERICULTURE

6	Sericulture Statistics of Nagaland for FY 2025-26	49

7 LIVESTOCK (VETERINARY)

7.1	Number of Livestock & Poultry as per 20th Livestock Census	51
7.2	Number of Veterinary Farms, Hospitals, Dispensaries etc. for FY 2025-26	52
7.3	Performance of Veterinary Hospitals & Dispensaries For FY 2025-26	54
7.4	Milk & Egg Production in Nagaland for FY 2024-25 & 2025-26	55
7.5	Number of Animals Slaughtered in Nagaland for FY 2024-25 & 2025-26	55

8 FOREST

8.1	District-wise Forest Cover in the State (Area in Sq. Km) for FY 2025-26	57
8.2	Forest Area under Government Control as on 31.01.2024	58

9 CLIMATE & RAINFALL

9.1	District-wise Monthly Rainfall during 2025	61
9.2	District-wise Monthly Temperature during 2025	62

10 FISHERY

10.1	District-wise Achievement of Fisheries Department for FY 2025-26	65
10.2	Fish Production (by Species) for FY 2025-26	66
10.3	Production of Other Acquatic Animals for FY 2025-26	66
10.4	State's Fisheries Resources for FY 2025-26	66

11 INDUSTRIES & COMMERCE

11.1	Industrial Offices, Boards, Emporiums, Training Centers etc. as on 31st March 2026	000
11.2	Number of Tradewise UDYAM Registered MSMEs for FY 2025-26	70
11.3	Details of UDYAM Registered MSMEs for FY 2025-26	72
11.4	Bee Keeping Farms, Citronella Farms, Medicinal/ Aromatic Distillation Plants under Industries & Commerce Department for FY 2025-26	73
11.5	International Border Trade Centres and Special Economic Zone under Industries & Commerce for FY 2025-26	73
11.6	District-wise Number of Beneficiaries under Prime Minister Employment Generation Programme (PMEGP) for FY 2025-26	74

12 POWER & ELECTRICITY

12.1	Total Installed Power Generation Capacity for FY 2025-26	77
12.2	Transmission Lines for FY 2025-26	77
12.3	Distribution Networks for FY 2025-26	77
12.4	Category-wise Number of Consumers and the Percentage Consumption for FY 2025-26	78
12.5	Quarterly Revenue Receipts (within the State) for FY 2025-26	78
12.6	Power Purchased & Revenue Receipts for FY 2024-25 & 2025-26	78
12.7	Ongoing Power Projects in Nagaland for FY 2025-26	79
12.8	District-wise Electrification Status Report for FY 2025-26	80

13 TRANSPORT

13.1	District-wise Total Length of Road in Nagaland for FY 2025-26	83
13.2	Details of National Highway in Nagaland for FY 2025-26	84
13.3	State Transport Service in Nagaland for FY 2025-26	85
13.4	Number of Motor Vechicles Registered for FY 2025-26	86
13.5	Learners & Drivers License Issued for FY 2025-26	87

14 POST OFFICE

14	Number of Post Office for FY 2025-26	89

15 TOURISM

15.1	District-wise Number of Hotels & Restaurants in Nagaland for FY 2025-26	91
15.2	Tourist Villages in Nagaland as on 31st March 2026	92
15.3	District-wise No. of Paying Guest/ Homestay Accommodation as on 31st March 2026	93
15.4	Tourist Spots in Nagaland as on 31st March 2026	94
15.5	Annual Tourist inflow	95

16 BANKING

16.1	District-wise Business & Credit Deposit Ratio of Nagaland for FY 2025-26	97
16.2	District-wise Distribution of Banks in Nagaland for FY 2025-26	98
16.3	District-wise Distribution of ATMs in Nagaland for FY 2025-26	99

17 CO-OPERATIVE

17.1	Total Number of Co-Operative Societies in Nagaland as on 31st March 2026	101
17.2	Total Number of Co-Operative Societies Registered in Nagaland from 01.02.25 to 31.01.2026	102
17.3	Statement Showing Total Loan Outstanding & Recovery as on 31.01.2026	103

18 HEALTH

18.1	Number of Hospitals, CHCs,PHCs,SHCs, Dispensaries, etc in Nagaland as on 31st March 2026	105
18.2	Number of Beds in Hospitals, PHCs,CHCs,SHCs, Dispensaries, Mental & TB Hospitals in Nagaland as on 31st March 2026	106
18.3	Patients Treated in Hospitals & Dispensaries for FY 2025-26	106
18.4	Ayushman Bharat: Health & Wellness Centres (HWCs) As On 31st March 2026	107
18.5	District-wise Number of Medical Personnel-I in Nagaland as on 31st March 2026	108
18.6	District-wise Number of Medical Personnel-II in Nagaland as on 31st March 2026	109
18.7	District-wise Number of Doctors by Designation in Nagaland as on 31st March 2026	110
18.8	District-wise Number of Medical Personnel under Ayush in Nagaland as on 31st March 2026	111
18.9	Number of Allopathic Doctors Working in the State as on 31st March 2026	112

18.10	Gender-wise Number of Clients Tested for HIV at SA-ICTCs in Nagaland for FY 2025-26	113
18.11	Ditrict-wise HIV Tested and Positive Status Among The Pregnant Women (ANC) At SA-ICTCs for FY 2025-26	113
18.12	District-wise Number of Clients Tested for HIV at ICTC (SA-ICTC+F-ICTC) Centers in Nagaland for FY 2025-26	114
18.13	District-wise Access to Anti-Retroviral Drugs by Sex for FY 2025-26	115
18.14	Progress of Family Welfare Programme for FY 2025-26	116
18.15	Household coverage and No. of Beneficiaries under AB PM-JAY CMHIS as 15.04.2026	117
18.16	Number of Empanelled Hospital and Amount Paid under AB PM-JAY CMHIS for FY 2025-26	118
18.17	District-wise number of Births, Death & Infant Deaths by Sex, Maternal Death & Still Births Registered during 2025	119
18.18	Vital Rate by Districts during 2025	121
18.19	District-wise Vital Statistics by Religion during 2025	122

19 SCHOOL EDUCATION

19.1	Gross Enrollment Ratio and Net Enrollment Ratio for the Academic Year 2024-25	125
19.2	Gender Parity Index for the Academic Year 2024-25	126
19.3	Promotion Rate for the Academic Year 2024-25	127
19.4	Retention Rate for the Academic Year 2024-25	128
19.5	Repetition Rate for the Academic Year 2024-25	129
19.6	Dropout Rate for the Academic Year 2024-25	130
19.7	Government Teachers for the Academic Year 2024-25	131
19.8	Number of Government Schools with Toilet Facilities for the Academic Year 2024-25	132
19.9	District Level-wise Enrollment for the Academic Year 2024-25	133
19.10	District-wise Pupil-Teacher Ratio for the Academic Year 2024-25	134
19.11	Number of Schools Management-wise for the Academic Year 2024-25	135
19.12	District-wise Number of Government Schools in Nagaland for the Academic Year 2024-25	136
19.13	High School Leaving Certificate Examination for the Academic Year 2024-25	136
19.14	Higher Secondary School Leaving Certificate Examination for the Academic Year 2024-25	137
19.15	Progress of ULLAs for 2024-25 & 2025-26	140

20 HIGHER EDUCATION

20.1 Management-wise Higher Education Institutions for the Academic Year 2024-25 143
20.2 District-wise Students Enrollment (including Universities) for the Academic Year 2024-25 144
20.3 Level And Category-wise Enrollment(College) in Nagaland for the Academic Year 2024-25 145
20.4 Gender Ratio of Students in Higher Education for the Academic Year 2024-25 145
20.5 Annual Academic Performance Report for the Academic Year 2024-25 146
20.6 District-wise Number of Teachers for the Academic Year 2024-25 147
20.7 Category-wise Number of Teaching Faculty for the Academic Year 2024-25 148
20.8 Institution-wise Pupil-Teacher Ratio in Government Colleges for the Academic Year 2024-25 149
20.9 Total Number of Private Registered Hostel for the Academic Year 2024-25 150
20.10 The State GER from 2020-21 to 2024-25 150
20.11 Statement of Actual Payment of Scholarship Schemes implemented by the Directorate of Higher Education for the Academic Year 2024-25 151
20.12 Number of Students Residing in Government Run Hostels for the Academic Year 2024-25 152
20.13 Number of NAAC Accredited Colleges for the Academic Year 2025-26 153

21 DIRECTORATE OF TECHNICAL EDUCATION

21.1 List of Polytechnics in Nagaland as on 31st March 2026 155
21.2 Gender-wise Number of Students Undergoing UnderGraduate Degree Courses in Medical & Allied & Paramedical/Agri. & Allied Courses Within & Outside the State for the Academic Year 2025-26 156
21.3 Gender-wise Number of Students Undergoing Under Graduate Engg.Degree Courses in Instt./Colleges Within & Outside the State for the Academic Year 2025-26 157
21.4 Gender-wise Number of Students Nominated Under Diploma Outside the State for the Academic Year 2025-26 157
21.5 Number of Teaching and Non-Teaching Staff in Various Polytechnics for the Academic Year 2025-26 157

22 EMPLOYMENT

22.1 Number of Applicants (Job Seekers) Remaining on the Live Register of Employment Exchange as on 31st March 2026 159

22.2	Number of Trainees under -going Training at Industrial Training Institutes (ITIs) for FY 2025-26	160
22.3	Number of Trainees Passed Out under the Craftsmen Training Schemes for FY 2024-25	161
22.4	Number of Physically Handicapped Applicants Remaining on the Live Register of Employment Exchange as on 31st March 2026	162

23 PUBLIC FINANCE

23.1	Receipt and Expenditure of the Government	165
23.2	Financial Statement of Receipt (Consolidated Fund)	166
23.3	Financial Statement of Expenditure (Consolidated Fund)	167

24 TAXES

24.1	Number of Registered Dealers as on 31st March 2026	169
24.2	Collection of Revenue Under Different Acts for FY 2025-26	170

25 EXCISE

25	Excise and Prohibition Activities for FY 2025-26	173

26 PRICE

26.1	Distric-Wise Average Retail Price of Essential Commodities during 2025	175
26.2	Consumer Price Index for Rural, Urban & Combined during 2025	178

27 POLICE

27.1	Number of Police Stations, Outposts, Check Posts & Beat Post as on 31st March 2026	181
27.2	Incident of Crime for FY 2025-26	182
27.3	Incidence of Juvenile Delinquency for FY 2025-26	183
27.4	Strength of Nagaland Personnel for FY 2025-26	184
27.5	Number of Jail in Nagaland for FY 2025-26	185

28 FIRE & EMERGENCY

28.1	Number of Fire Incidents for FY 2025-26	187
28.2	Number of Fire Station as on 31st March 2026	188

29 GEOLOGY & MINING

29.1	District-wise Mineral Resources of Nagaland for FY 2025-26	191
29.2	District-wise Monthly Coal Production in Nagaland for FY 2025-26	192
29.3	Revenue generated from mineral Resources in Nagaland by the Department of Geology & Mining for FY 2025-26	192
29.4	Tube wells Constructed on Exploratory & Deposit Basis for FY 2025-26	193

29.5	National Hydrographic Network /Monitoring Stations in Nagaland (Collaborative work of CGWB NER, Guwahati & DGM, Nagaland) for FY 2025-26	194
29.6	Water Samples Analysed at Chemical Laboratory for FY 2025-26	195
29.7	Seismic Observatory Stations in Nagaland (CSIT-NESIT, Jorhat & DGM, Nagaland Collaboration) for FY 2025-26	195

30 LEGAL METROLOGY & CONSUMER PROTECTION

30.1	Number of Prosecutions Made, Compounding Fines and Verification Fees Realised by the Legal Metrology & Consumer Protection Department For FY 2025-26	197
30.2	Annual Fees (in Rs.) Realised by the Legal Metrology & Consumer Protection Department for FY 2025-26	197

31 LABOUR

31.1	Name of the Trade Unions Registered by the Registrar of Trade Unions Nagaland as on 31st March 2026	199
31.2	The Minimum Rate of Wages under 19 Schedule of Employment Revised as per NIC Code 2008 as on 31st March 2026	201
31.3	Employees' Provident Fund (EPF) and Employees' State Insurance Corporation (ESIC) Scheme for FY 2025-26	202
31.4	Number of Factories for FY 2025-26 for FY 2025-26	202
31.5	Number of Beneficiaries under Labour Welfare Centres for FY 2025-26	203
31.6	District-wise amount (in Rs) of Direct Social Security Benefit Provided to Construction Workers by Nagaland Building & Other Construction Workers (NBOCW) for FY 2025-26	203
31.7	Number of Unorganised Workers Registered under e-Shram in Nagaland for FY 2025-26	203

32 PHED

32	District-wise Piped Water Supply (PWS) and Functional Household Tap Connection (FHTC) Coverage for FY 2025-26	205

33 SOCIAL SECURITY & WELFARE SERVICE

33	Social Security and Welfare Services in Nagaland for FY 2025-26	207

34 FOOD & CIVIL SUPPLIES

34.1	District-wise Fair Price Shops, Ration Card Holders, Rice allocation and Beneficiaries of AYY & PHH in Nagaland for FY 2025-26	209

34.2 Status of Public Distribution Centres (PDCs) and Godown (s) as on 31st March 2026. 210

35 RURAL DEVELOPMENT

35.1 Physical & Financial Achievement Report under Pradhan Mantri Awaas Yojana-Gramin (PMAY-G) for FY 2025-26 215

35.2 Annual Performance Report under the Mahatma Gandhi National Rural Employment Guarantee Scheme (MGNREGS) for FY 2025-26 216

35.3 Annual Performance Report under the Mahatma Gandhi National Rural Employment Guarantee Scheme (MGNREGS) for FY 2025-26 217

35.4 Financial and Physical Achievement Report under Nagaland State Rural Livelihood Mission (NSRLM) for FY 2025-26 218

36 DISTRICT ADMINISTRATION

36.1 District-wise Number of Inner Line Permit Issued for FY 2025-26 221

36.2 Number of Government and Non Government Officials Accomodated at District Circuit House for FY 2025-26 226

36.3 Number of Arm Licence Issued in Nagaland for FY 2025-26 229

36.4 Number of Schedule Tribe (ST), Schedule Caste (SC), Indigenous Inhabitants (IIC) & Other Backward Class (OBC) Certificates Issued in Nagaland for FY 2025-26 230

36.5 District-wise Distribution of Circles, Blocks & Villages as on 31st March 2026 233

37 MISCELLANEOUS

37.1 Irrigation Potential as per Irrigation Potential Plan for FY 2025-26 235

37.2 Newspapers in Nagaland (as on 31st March 2026) 235

37.3 District-wise Number of Government Libraries and Recognised Libraries other than Government as on 31st March 2026 236

37.4 Inventory of collections in State Archive, WW-II of Museum Kisama, State Library, State Museum for FY 2025-26 236

37.5 Activities & Projects Implemented by Information Technology & Communication Department for FY 2025-26 237

37.6 Number of Government & Non-Government Officials Accommodated at Nagaland Houses for FY 2025-26 238

37.7 Number of Electors & Polling Stations in Nagaland, 2025 239

37.8 Number of Land Patta Issued in Nagaland for FY 2025-26 240

37.9	Progress of Various Components of Digital India Land Records Modernization Programme (DILRMP) in Nagaland as on 31st March 2026	241
37.10	Passport Statistics of Nagaland for FY 2025-26	242
37.11	Department-wise No. of Government Employees Data by Grade-wise and Gender-wise as on 31st March 2026	243
37.12	Performance of Nagaland in SDG India Index 2023-24	248
37.13	Performance of Nagaland in NER District SDG Index 2023-24	249
37.14	Status of Khelo India Centres in Nagaland for FY 2025-26	250
37.15	Status of Sports Academies in Nagaland for FY 2025-26	251

ANNEXURE-I : Metadata **252**

1

GENERAL

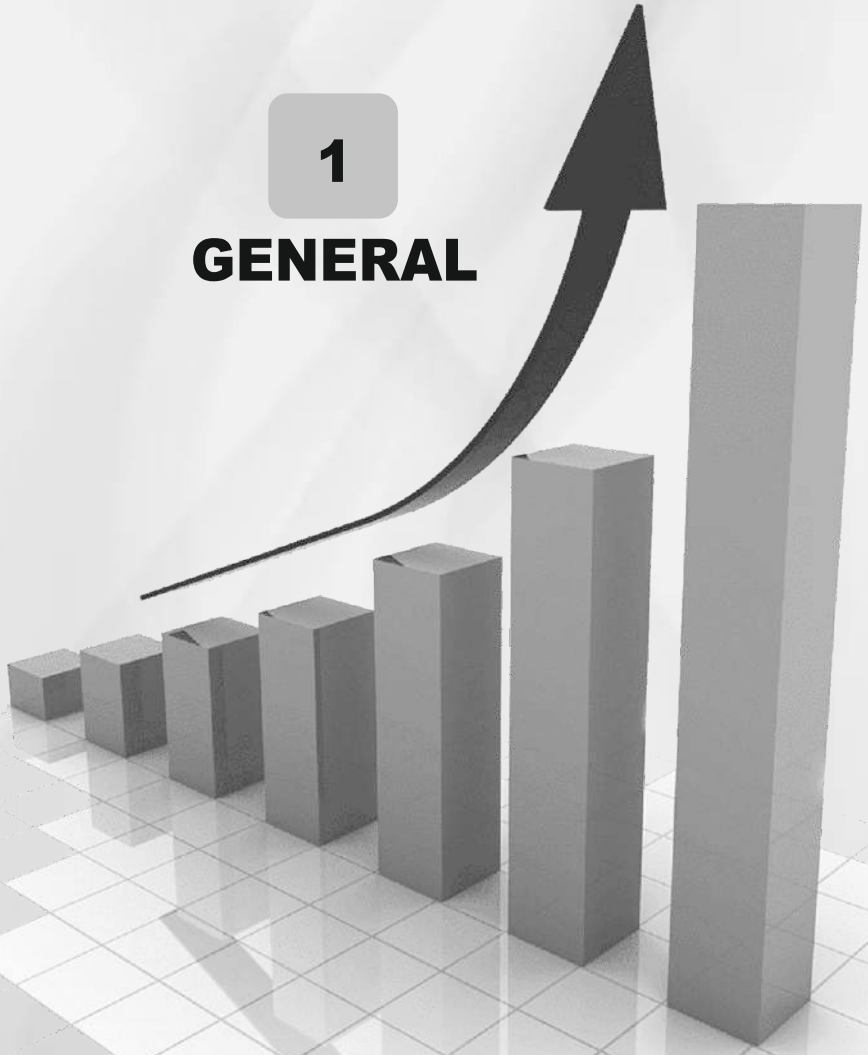

Table No. 1: AREA, ADMINISTRATIVE UNIT AND POPULATION

Sl.No.	Item	Particulars
1	*2*	*3*
A. Geographical Area & Location		
a.	**Geographical area *(sq. km.)***	16,579
b.	**Longitude**	93º. 20' E to 95º.15' E
c.	**Latitude**	25º. 6' N to 27º.4' N
B. Administrative unit		
a.	**District HQs**	17
b.	**Circles*(as per 2011 Census)* *(ADCs, SDOs & EACs)***	133
c.	**Statutory towns*(as per 2011 Census)***	19
d.	**Census towns*(as per 2011 Census)***	7
e.	**Police station**	83
f.	**Police outpost**	32
C. Population as per 2011 Census		
a.	**i. Total population**	19,78,502
	ii. Male	10,24,649
	iii. Female	9,53,853
	iv. Percentage of Rural population	71.14
	v. Percentage of Urban population	28.86
	vi. Sex ratio *(female per 1000 males)*	931
	vii. Density of population *(per sq. km)*	119
	viii. Decadal percentage variation *(2001-2011)*	-0.58
b.	**i. Population of age group *(0-6 years)***	2,91,071
	ii. Male	1,49,785
	iii. Female	1,41,286
	iv. Sex ratio	943
c.	**i. Literacy rate**	79.55
	ii. Male	82.75
	iii. Female	76.11

2

GEOGRAPHICAL & DEMOGRAPHIC PROFILE



Table No. 2.1: DISTRICT-WISE AREA, POPULATION & DENSITY OF POPULATION ACCORDING TO 2011 CENSUS

Sl. No.	District	Area in Sq. Km	Population	Density per Sq. Km	Percentage Share to Total Geographical Area (%)
1	*2*	*3*	*4*	*5*	*6*
	Nagaland	16579	1978502	119	100
1	**Kohima**	1463	267988	183	8.82
2	**Peren**	1651	95219	58	9.95
3	**Dimapur**	927	378811	409	5.59
4	**Phek**	2026	163418	81	12.22
5	**Mokokchung**	1615	194622	121	9.74
6	**Zunheboto**	1255	140757	112	7.56
7	**Wokha**	1628	166343	102	9.81
8	**Tuensang**	2536	196596	78	15.29
9	**Kiphire**	1130	74004	65	6.81
10	**Longleng**	562	50484	90	3.38
11	**Mon**	1786	250260	140	10.77

Source: Directorate of Census Operations

Table No. 2.2: POPULATION TREND IN NAGALAND FROM 1901 to 2011

Sl. No.	Year	Person	Decadal Variation	% Decadal Variation	Male	Female
1	*2*	*3*	*4*	*5*	*6*	*7*
1	**1901**	1,01,550	-	-	51,473	50,077
2	**1911**	1,49,038	(+) 47488	(+) 46.76	74,796	74,242
3	**1921**	1,58,801	(+) 9763	(+) 6.55	79,738	79,063
4	**1931**	1,78,844	(+) 20043	(+) 12.62	89,536	89,308
5	**1941**	1,89,641	(+) 10797	(+) 6.04	93,831	95,810
6	**1951**	2,12,975	(+) 23334	(+) 12.30	1,06,551	1,06,424
7	**1961**	3,69,200	(+) 156225	(+) 73.55	1,91,027	1,78,173
8	**1971**	5,16,449	(+) 147249	(+) 39.88	2,76,084	2,40,365
9	**1981**	7,74,930	(+) 258481	(+) 50.05	4,15,910	3,59,020
10	**1991**	12,09,546	(+) 434616	(+) 56.08	6,41,282	5,68,264
11	**2001**	19,90,036	(+) 780490	(+) 64.53	10,47,141	9,42,895
12	**2011**	19,78,502	(-) 11534	(-) 0.58	10,24,649	9,53,853

Source: Directorate of Census Operations

Table No. 2.3: TRIBE-WISE POPULATION ACCORDING TO 2001 & 2011 CENSUS

Sl. No.	2001				2011			
	Name of the Tribe	Male	Female	Total	Name of the Tribe	Male	Female	Total
1	2	3	4	5	6	7	8	9
1	Garo	798	784	**1,582**	Garo	1,236	1,110	**2,346**
2	Kachari	3,917	3,890	**7,807**	Kachari	6,562	6,472	**13,034**
3	Kuki etc.	10,328	9,867	**20,195**	Kuki	9,442	9,326	**18,768**
4	Mikir	56	50	**106**	Mikir	127	91	**218**
5	Angami	62,226	62,470	**1,24,696**	Angami	69,156	72,576	**1,41,732**
6	Ao	1,18,168	1,13,655	**2,31,823**	Ao	1,13,597	1,13,028	**2,26,625**
7	Chakhesang	69,117	65,529	**1,34,646**	Chakhesang	78,348	76,526	**1,54,874**
8	Chang	31,796	29,089	**60,885**	Chang	33,201	31,025	**64,226**
9	Chirr	8	11	**19**	Chirr	74	64	**138**
10	Khiemnungan	20,049	18,088	**38,137**	Khiemnungan	32,228	29,419	**61,647**
11	Konyak	1,28,134	1,15,624	**2,43,758**	Konyak	1,24,074	1,13,494	**2,37,568**
12	Lotha	75,971	72,239	**1,48,210**	Lotha	86,925	86,186	**1,73,111**
13	Phom	61,032	54,357	**1,15,389**	Phom	27,398	25,284	**52,682**
14	Pochury	8,301	7,607	**15,908**	Pochury	11,201	10,747	**21,948**
15	Rengma	25,945	25,021	**50,966**	Rengma	31,209	31,742	**62,951**
16	Sangtam	43,325	40,389	**83,714**	Sangtam	38,157	36,837	**74,994**
17	Sema	1,23,262	1,18,544	**2,41,806**	Sema	1,17,752	1,18,561	**2,36,313**
18	Tikhir	5,510	4,867	**10,377**	Tikhir	3,894	3,643	**7,537**
19	Yimchungre	39,206	36,777	**75,983**	Yimchaungre	34,064	32,908	**66,972**
20	Zeliang	36,713	35,158	**71,871**	Zeliang	37,929	36,948	**74,877**
21	Naga**	40,734	38,539	**79,273**	Naga *	3,019	2,824	**5,843**
22	Unclassified Naga	7,213	7,018	**14,231**	Unclassified Naga**	1,831	1,833	**3,664**
23	Generic Tribes etc.	1,394	1,250	**2,644**	Makware	3	7	**10**

Note: 2001 *1. **Population either returned as 'Naga' or along with suffix/prefix of the term 'Naga' which could not be classified under any of the seventeen Naga sub-groups.*

2011 *(i) *ST communities returned with zero population in 2011 Census are not shown.*

*(ii) **All Scheduled Tribes includes figures for Generic Tribes, i.e. those who returned as Anusuchit jan-jati, Girijan, Adivasi, etc.*

(iii) Those who returned as 'Naga'.

(IV) Those which could not be classified under any of the 17 Naga sub-groups.

Source: Directorate of Census Operations

Table No. 2.4: DISTRICT-WISE LITERATE POPULATION AND LITERACY RATE IN NAGALAND ACCORDING TO 2011 CENSUS

Sl. No.	State/ District	Total Population			Literate Population			Literacy Rate *(%)*		
		Person	Male	Female	Person	Male	Female	Person	Male	Female
1	*2*	*3*	*4*	*5*	*6*	*7*	*8*	*9*	*10*	*11*
Nagaland		**19,78,502**	**10,24,649**	**9,53,853**	**13,42,434**	**7,23,957**	**6,18,477**	**79.55**	**82.75**	**76.11**
1	**Kohima**	2,67,988	1,38,966	1,29,022	1,97,489	1,07,038	90,451	85.23	88.69	81.48
2	**Dimapur**	3,78,811	1,97,394	1,81,417	2,78,037	1,50,142	1,27,895	84.79	87.54	81.77
3	**Phek**	1,63,418	83,743	79,675	1,05,893	57,926	47,967	78.05	83.66	72.21
4	**Mokokchung**	1,94,622	1,01,092	93,530	1,59,494	83,479	76,015	91.62	92.18	91.01
5	**Wokha**	1,66,343	84,505	81,838	1,28,208	67,385	60,823	87.69	90.81	84.48
6	**Zunheboto**	1,40,757	71,217	69,540	1,02,881	53,504	49,377	85.26	87.85	82.62
7	**Tuensang**	1,96,596	1,01,933	94,663	1,17,511	63,653	53858	73.08	76.31	69.59
8	**Mon**	2,50,260	1,31,753	1,18,507	1,19,626	67,432	52,194	56.99	60.94	52.58
9	**Peren**	95,219	49,714	45,505	62,204	34,584	27,620	77.95	82.84	72.58
10	**Kiphire**	74,004	37,830	36,174	41,232	22,675	18,557	69.54	74.88	63.97
11	**Longleng**	50,484	26,502	23,982	29,859	16,139	13,720	72.17	74.48	69.63

Source: Directorate of Census Operations

Table No. 2.5: DISTRIBUTION OF WORKERS AND NON-WORKERS ACCORDING TO 2011 CENSUS

Sl. No.	State/ District	Total Population			Total Workers			Total Non-Workers		
		Person	Male	Female	Person	Male	Female	Person	Male	Female
1	*2*	*3*	*4*	*5*	*6*	*7*	*8*	*9*	*10*	*11*
Nagaland		**19,78,502**	**10,24,649**	**9,53,853**	**9,74,122**	**5,47,357**	**4,26,765**	**10,04,380**	**4,77,292**	**5,27,088**
1	**Kohima**	2,67,988	1,38,966	1,29,022	1,14,825	68,140	46,685	1,53,163	70,826	82,337
2	**Dimapur**	3,78,811	1,97,394	1,81,417	1,51,350	99,645	51,705	2,27,461	97,749	1,29,712
3	**Phek**	1,63,418	83,743	79,675	80,277	41,556	38,721	83,141	42,187	40,954
4	**Mokokchung**	1,94,622	1,01,092	93,530	1,00,067	57,084	42,983	94,555	44,008	50,547
5	**Wokha**	1,66,343	84,505	81,838	78,412	42,096	36,316	87,931	42,409	45,522
6	**Zunheboto**	1,40,757	71,217	69,540	79,466	41,178	38,288	61,291	30,039	31,252
7	**Tuensang**	1,96,596	1,01,933	94,663	98,154	52,931	45,223	98,442	49,002	49,440
8	**Mon**	2,50,260	1,31,753	1,18,507	1,47,654	79,425	68,229	1,02,606	52,328	50,278
9	**Peren**	95,219	49,714	45,505	61,390	32,249	29,141	33,829	17,465	16,364
10	**Kiphire**	74,004	37,830	36,174	31,959	16,780	15,179	42,045	21,050	20,995
11	**Longleng**	50,484	26,502	23,982	30,568	16,273	14,295	19,916	10,229	9,687

Source: Directorate of Census Operations

Table No. 2.6: DISTRICT-WISE CHILD POPULATION 0-6 AGE GROUP AND POPULATION OF AGE 7 AND ABOVE ACCORDING TO 2011 CENSUS

Sl. No.	State/ District	Total Population			Child Population *(Age Group 0-6)*			Population *(Age 7 and above)*		
		Person	Male	Female	Person	Male	Female	Person	Male	Female
1	*2*	*3*	*4*	*5*	*6*	*7*	*8*	*9*	*10*	*11*
Nagaland		**19,78,502**	**10,24,649**	**9,53,853**	**2,91,071**	**1,49,785**	**1,41,286**	**16,87,431**	**8,74,864**	**8,12,567**
1	**Kohima**	2,67,988	1,38,966	1,29,022	36,286	18,279	18,007	2,31,702	1,20,687	1,11,015
2	**Dimapur**	3,78,811	1,97,394	1,81,417	50,898	25,889	25,009	3,27,913	1,71,505	1,56,408
3	**Phek**	1,63,418	83,743	79,675	27,752	14,505	13,247	1,35,666	69,238	66,428
4	**Mokokchung**	1,94,622	1,01,092	93,530	20,536	10,534	10,002	1,74,086	90,558	83,528
5	**Wokha**	1,66,343	84,505	81,838	20,138	10,298	9,840	1,46,205	74,207	71,998
6	**Zunheboto**	1,40,757	71,217	69,540	20,093	10,316	9,777	1,20,664	60,901	59,763
7	**Tuensang**	1,96,596	1,01,933	94,663	35,790	18,516	17,274	1,60,806	83,417	77,389
8	**Mon**	2,50,260	1,31,753	1,18,507	40,342	21,099	19,243	2,09,918	1,10,654	99,264
9	**Peren**	95,219	49,714	45,505	15,415	7,967	7,448	79,804	41,747	38,057
10	**Kiphire**	74,004	37,830	36,174	14,711	7,550	7,161	59,293	30,280	29,013
11	**Longleng**	50,484	26,502	23,982	9,110	4,832	4,278	41,374	21,670	19,704

Source: Directorate of Census Operations

Table No. 2.7: POPULATION BY DISTRICT, RURAL-URBAN, AND SEX RATIO ACCORDING TO 2011 CENSUS

Sl. No.	State/District	Total/Rural/ Urban	Person	Male	Female	Sex-Ratio *(Female Per 1000 Male)*
1	**2**	*3*	**4**	*5*	**6**	*7*
Nagaland		**T**	**19,78,502**	**10,24,64**	**9,53,85**	**931**
		R	**14,07,536**	**7,25,472**	**6,82,06**	**940**
		U	**5,70,966**	**2,99,177**	**2,71,78**	**908**
1	**Kohima**	**T**	2,67,988	1,38,966	1,29,02	928
		R	1,46,900	76,369	70,531	924
		U	1,21,088	62,597	58,491	934
2	**Dimapur**	**T**	3,78,811	1,97,394	1,81,41	919
		R	1,80,942	93,435	87,507	937
		U	1,97,869	1,03,959	93,910	903
3	**Phek**	**T**	1,63,418	83743	79,675	951
		R	1,38,843	70,529	68,314	969
		U	24,575	13,214	11,361	860
4	**Mokokchung**	**T**	1,94,622	1,01,092	93,530	925
		R	1,38,897	71,373	67,524	946
		U	55,725	29,719	26,006	875
5	**Wokha**	**T**	1,66,343	84,505	81,838	968
		R	1,31,339	66,435	64,904	977
		U	35,004	18,070	16,934	937
6	**Zunheboto**	**T**	1,40,757	71,217	69,540	976
		R	1,13,160	56,786	56,374	993
		U	27,597	14,431	13,166	912
7	**Tuensang**	**T**	1,96,596	1,01,933	94,663	929
		R	1,59,822	82,462	77,360	938
		U	36,774	19,471	17,303	889
8	**Mon**	**T**	2,50,260	1,31,753	1,18,50	899
		R	2,15,816	1,13,469	1,02,34	902
		U	34,444	18,284	16,160	884
9	**Peren**	**T**	95,219	49,714	45,505	915
		R	81,429	42,860	38,569	900
		U	13,790	6,854	6,936	1012
10	**Kiphire**	**T**	74,004	37,830	36,174	956
		R	57,517	29,243	28,274	967
		U	16,487	8,587	7,900	920
11	**Longleng**	**T**	50,484	26,502	23,982	905
		R	42,871	22,511	20,360	904
		U	7,613	3,991	3,622	908

Source: Directorate of Census Operations

Table No. 2.8: DISTRIBUTION OF MAIN WORKERS BY CATEGORY-WISE ACCORDING TO 2011 CENSUS

Sl. No.	State/ District	Cultivator			Agriculture Labourers			Workers in household Industries			Other Workers			Grand Total		
		Person	Male	Female	Person	Male	Female	Person	Male	Female	Person	Male	Female	Person	Male	Female
1	*2*	*3*	*4*	*5*	*6*	*7*	*8*	*9*	*10*	*11*	*12*	*13*	*14*	*15*	*16*	*17*
Nagaland		**4,20,379**	**2,08,221**	**2,12,158**	**22,571**	**12,899**	**9,672**	**9,525**	**4,731**	**4,794**	**2,88,704**	**2,16,353**	**72,351**	**7,41,179**	**4,42,204**	**2,98,975**
1	Kohima	38,017	16,525	21,492	911	507	404	1,131	622	509	59,349	43,185	16,164	99,408	60,839	38,569
2	Dimapur	20,591	12,140	8,451	4,506	2,743	1,763	2,338	1,190	1,148	94,923	71,982	22,941	1,22,358	88,055	34,303
3	Phek	44,069	19,982	24,087	1,311	692	619	609	303	306	17,656	13,405	4,251	63,645	34,382	29,263
4	Mokokchung	42,236	21,940	20,296	4,863	3,013	1,850	1,939	777	162	32,008	22,625	9,383	81,046	48,355	32,691
5	Wokha	41,862	20,233	21,629	2,375	1,298	1,077	874	409	465	18,401	13,752	4,649	63,512	35,692	27,820
6	Zunheboto	30,738	14,787	15,951	1,763	858	905	613	308	305	16,268	11,923	4,345	49,382	27,876	21,506
7	Tuensang	57,479	28,758	28,721	945	557	388	541	313	228	14,553	11,792	2,761	73,518	41,420	32,098
8	Mon	84,402	43,463	40,939	3,947	2,111	1,836	609	370	239	16,023	12,751	3,272	1,04,981	58,695	46,286
9	Peren	25,698	13,465	12,233	1,232	745	487	349	175	174	9,276	6,777	2,499	36,555	21,162	15,393
10	Kiphire	18,450	8,513	9,937	440	211	229	323	146	177	6,617	5,311	1,306	25,830	14,181	11,649
11	Longleng	16,837	8,415	8,422	278	164	114	199	118	81	3,630	2,850	780	20,944	11,547	9,397

Source: Directorate of Census Operations

Table No. 2.9: DISTRIBUTION OF MAIN WORKERS, MARGINAL WORKERS AND NON-WORKERS ACCORDING TO 2011 CENSUS

Sl. No.	State/ District	Main Workers			Marginal Workers			Non-Workers		
		Person	Male	Female	Person	Male	Female	Person	Male	Female
1	*2*	*3*	*4*	*5*	*6*	*7*	*8*	*9*	*10*	*11*
Nagaland		**7,41,179**	**4,42,204**	**2,98,975**	**2,32,943**	**1,05,153**	**1,27,790**	**10,04,380**	**4,77,292**	**5,27,088**
1	Kohima	99,408	60,839	38,569	15,417	7,301	8,116	1,53,163	70,826	82,337
2	Dimapur	1,22,358	88,055	34,303	28,992	11,590	17,402	2,27,461	97,749	1,29,712
3	Phek	63,645	34,382	29,263	16,632	7,174	9,458	83,141	42,187	40,954
4	Mokokchung	81,046	48,355	32,691	19,021	8,729	10,292	94,555	44,008	50,547
5	Wokha	63,512	35,692	27,820	14,900	6,404	8,496	87,931	42,409	45,522
6	Zunheboto	49,382	27,876	21,506	30,084	13,302	16,782	61,291	30,039	31,252
7	Tuensang	73,518	41,420	32,098	24,636	11,511	13,125	98,442	49,002	49,440
8	Mon	1,04,981	58,695	46,286	42,673	20,730	21,943	1,02,606	52,328	50,278
9	Peren	36,555	21,162	15,393	24,835	11,087	13,748	33,829	17,465	16,364
10	Kiphire	25,830	14,181	11,649	6,129	2,599	3,530	42,045	21,050	20,995
11	Longleng	20,944	11,547	9,397	9,624	4,726	4,898	19,916	10,229	9,687

Source: Directorate of Census Operations

Table No. 2.10: DISTRICT-WISE PROJECTED POPULATION OF NAGALAND FROM 2021 TO 2030

Sl. No.	District	District wise population as per 2011 census	District wise population post creation of new districts, after summation of the respective habitation in the district	2021	2022	2023	2024	2025	2026	2027	2028	2029	2030
1	*2*	*3*	*4*	*5*	*6*	*7*	*8*	*9*	*10*	*11*	*12*	*13*	*14*
1	Kohima	267988	211149	233934	236175	238309	240444	242685	244819	246740	248768	250689	252610
2	Tseminyu		56839	62972	63576	64150	64725	65328	65903	66420	66966	67483	68000
3	Dimapur	378811	204319	226367	228536	230601	232666	234835	236900	238759	240721	242580	244439
4	Chumoukedima		132432	146723	148128	149467	150806	152211	153550	154755	156027	157231	158436
5	Niuland		42060	46599	47045	47470	47895	48342	48767	49150	49554	49936	50319
6	Phek	163418	140116	155236	156723	158139	159556	161043	162459	163734	165080	166354	167629
7	Meluri		23302	25816	26064	26299	26535	26782	27018	27230	27454	27666	27878
8	Peren	95219	95219	105494	106505	107467	108430	109440	110403	111269	112184	113050	113916
9	Mokokchung	194622	194622	215623	217689	219657	221624	223690	225657	227428	229297	231067	232838
10	Wokha	166343	166343	184293	186058	187740	189421	191187	192869	194382	195979	197493	199006
11	Zunheboto	140757	140757	155946	157440	158863	160286	161780	163203	164483	165835	167115	168396
12	Tuensang	196596	107135	118696	119833	120916	121999	123136	124219	125194	126223	127197	128172
13	Noklak		55434	61416	62004	62565	63125	63713	64274	64778	65310	65815	66319
14	Shamator		34027	37699	38060	38404	38748	39109	39453	39763	40089	40399	40709
15	Kiphire	74004	74004	81990	82775	83523	84271	85057	85805	86478	87189	87862	88535
16	Longleng	50484	50484	55932	56468	56978	57488	58024	58534	58994	59478	59938	60397
17	Mon	250260	250260	277265	279922	282451	284981	287637	290167	292444	294847	297124	299401
Nagaland		**1978502**	**1978502**	**2192001**	**2213001**	**2232999**	**2253000**	**2273999**	**2294000**	**2312000**	**2331001**	**2348999**	**2367000**

Source: Directorate of Economics & Statistics, Nagaland.

Table No. 2.11: ALTITUDE OF IMPORTANT PLACES IN NAGALAND

Sl. No.	Place	Height Above Sea Level *(in Metres)*	Sl. No.	Place	Height Above Sea Level *(in Metres)*
1	*2*	*3*	*1*	*2*	*3*
District Head Quarters					
1	**Kohima**	1,444	10	**Dimapur**	260
2	**Mokokchung**	1,326	11	**Peren**	1445
3	**Tuensang**	1,372	12	**Shamator**	1,692
4	**Phek**	1,524	13	**Noklak**	1524
5	**Kiphire**	896	14	**Tseminyu**	1,422
6	**Longleng**	1,067	15	**Chumoukedima**	190
7	**Wokha**	1,314	16	**Niuland**	160
8	**Mon**	898	17	**Meluri**	1301
9	**Zunheboto**	1,874			
Other Important Locations					
1	**Kikruma**	1,614	26	**Sangsangnyu**	1,100
2	**Wakching**	1,300	27	**Longkhim**	1,700
3	**Baghty**	300	28	**Tokiye**	2,002
4	**Changtongya**	800	29	**Pfutsero**	2,046
5	**Mangkolemba**	600	30	**Aboi**	708
6	**Doyang DHEP**	340	31	**Atoizu**	1845
7	**Seithekiema**	180	32	**Kuhuboto**	143
8	**Medziphema**	480	33	**Thonoknyu**	1640
9	**Dhansiripar**	170	34	**Jalukie**	830
10	**Pungro**	1535	35	**Athibung**	768
11	**Khonsa**	1740	36	**Chizami**	1440
12	**Jakhama**	1720	37	**Chozouba**	1700
13	**Sechu (Zebza)**	980	38	**Meluri**	1344
14	**Chiephobozou**	1372	39	**Chessore**	1723
15	**Tamlu**	817	40	**Sotokur**	1960
16	**Ongpangkong**	1300	41	**Tsongin/Chongizun**	1163
17	**Alongkima**	800	42	**Noksen**	1376
18	**Tuli**	282	43	**Chare**	1017
19	**Shangnyu**	1168	44	**Changpang**	120
20	**Tizit**	120	45	**Bhandari**	400
21	**Naginimora**	140	46	**Satoi**	2145
22	**Aghunato**	2040	47	**Pughoboto**	1440
23	**Sanis**	850	48	**Tening**	1348
24	**Satakha**	1668	49	**Kebai Khelma**	465
25	**Suruhuto**	1827	50	**Khezhakeno**	1540

Source: Nagaland GIS & Remote Sensing Centre

Table No. 2.12: DISTANCE OF IMPORTANT ROUTES IN NAGALAND

Sl No	From	To	Route/Highway No.	Distance (In KM)	Approx. Travel Time in hr
1	Kohima	Dimapur	NH-29	74	3
2	Kohima	Kiphire	NH-29,NH-202	254	9
3	Kohima	Meluri	NH-29,NH-202	166	7
4	Kohima	Phek	NH-29	145	6
5	Kohima	Zunheboto	NH-29,NH-202	150	6
6	Kohima	Tuensang	NH-29,NH-202	267	11
7	Kohima	Mokokchung	NH-02	152	6
8	Kohima	Longleng	NH-02	232	8
9	Kohima	Wokha	NH-06	80	4
10	Kohima	Tseminyu	NH-02	50	2
11	Kohima	Imphal	NH-02	142	5
12	Kohima	Dzulha	NH-29,NH-702	95	4
13	Kohima	Thuvopisu	NH-29,NH-702	82	4
14	Kohima	Kijumetouma	NH-29,NH-702	45	2
15	Kohima	Thepuzu	NH-29,NH-702	70	3
16	Kohima	Lazami	NH-02	57	3
17	Kohima	Pughoboto	NH-02	56	2.5
18	Kohima	Pfutsero	NH-29	70	3
19	Kohima	Khonoma	NH-29	25	3
20	Kohima	Jalukie	NH-29	86	3.5
21	Kohima	Mon	NH-702	368	12
22	Dimapur	Imphal	Via Kohima	216	9
23	Dimapur	Chuchu	Via Tuli	248	9
24	Dimapur	Changtongya	Via Tuli	232	9
25	Dimapur	Tamlu	Via Tuli	240	9
26	Dimapur	Tening		150	8
27	Dimapur	Tseminyu	Via Kohima	124	7
28	Dimapur	Ruzhao	Via Kohima	156	7
29	Dimapur	Mangkolemba	Via Assam	169	7
30	Dimapur	Shamator	Via Kohima/Assam	383	19
31	Dimapur	Chumoukedima		16	

32	**Zunheboto**	**Dimapur**	**NH 702 A**	150	5
33	**Zunheboto**	**Suruhoto**	**NH 702 A**	35	2
34	**Zunheboto**	**Satakha**	**NH 702 A**	26	1
35	**Zunheboto**	**Mokokchung**	**NH 702 A**	74	4
36	**Wokha**	**Dimapur**	**NH 02, NH 29**	154	6
37	**Wokha**	**Riphyim**	**Wokha-Merapani**	22	45 Mins
38	**Mokokchung**	**Dimapur**	**Via Amguri**	277	12 to 13
39	**Mokokchung**	**Dimapur**	**Via Kohima**	222	7 to 8
40	**Mokokchung**	**Dimapur**	**Via Chanki**	226	7 to 8
41	**Mokokchung**	**Dimapur**	**Via Wokha/Assam**	266	9
42	**Mokokchung**	**Tuli/P.Mill**	**Changtongya**	88	3
43	**Mokokchung**	**Longjang**	**NH 02**	36	1.5
44	**Mon**	**Dimapur**	**NH 702**	369	10
45	**Mon**	**Tobu**	**NH 702**	130	6.5
46	**Mon**	**Monyakshu**	**NH 702**	126	6.5
47	**Mon**	**Sonari**	**NH 702**	60	3
48	**Tuensang**	**Dimapur**	**NH 202, NH 29**	341	15 to 16
49	**Tuensang**	**Noklak**	**NH 202**	56	6
50	**Tuensang**	**Panso**	**NH 202**	70	8
51	**Kiphire**	**Dimapur**	**NH 202**	328	16
52	**Pungro**	**Dimapur**	**NH 203**	329	16
53	**Longleng**	**Dimapur**	**NH 37**	266	7
54	**Phek**	**Dimapur**	**NH 29**	219	8
55	**Meluri**	**Dimapur**	**NH 202, NH 29**	240	9
56	**Pfutsero**	**Dimapur**	**NH 29**	155	5

Source: General Manager, Nagaland State Transport, Dimapur

Table No. 2.13: LIST OF MUNICIPAL COUNCILS AND TOWN COUNCILS IN NAGALAND

Sl.No	District	Municipal/ Town Councils	Nos
1	Kohima	Kohima Municipal Council	2
		Chiephobozou Town Council	
2	**Tseminyu**	Tseminyu Town Council	1
3	**Dimapur**	Dimapur Municipal Council	2
		East Dimapur Town Council	
4	**Chumoukedima**	Chumoukedima Town Council	2
		Medziphema Town Council	
5	**Mokokchung**	Mokokchung Muncipal Council	4
		Tuli Town Council	
		Changtongya Town Council	
		Mangkolemba	
6	**Peren**	Peren Town Council	3
		Jalukie Town Council	
		Tening Town Council	
7	**Wokha**	Wokha Town Council	2
		Bhandari Town Council	
8	**Zunheboto**	Zunheboto Town Council	4
		Satakha Town Council	
		Atoizu Town Council	
		Aghunato Town Council	
9	**Longleng**	Longleng Town Council	2
		Tamlu Town Council	
10	**Mon**	Mon Town Council	5
		Naginimora Town Council	
		Aboi Town Council	
		Tizit Town Council	
		Tobu Town Council	
11	**Tuensang**	Tuensang Town Council	2
		Longkhim Town Council	

12	**Kiphire**	Kiphire Town Council	3
		Seyochung Town Council	
		Pungro Town Council	
13	**Phek**	Phek Town Council	3
		Pfutsero Town Council	
		Chozuba Town Council	
14	**Niuland**	Niuland Town Council	1
15	**Shamator**	Shamator Town Council	1
16	**Noklak**	Noklak Town Council	1
17	**Meluri**	Meluri Town Council	1

Source: Office of the Commissioner, Nagaland

3

ECONOMY OF THE STATE



Table No. 3.1: GROSS STATE VALUE ADDED BY ECONOMIC ACTIVITY AT CURRENT PRICES FROM 2011-12 to 2024-25

As on 1st August 2025

(Rs. in lakh)

Sl. No.	Item	2011-12	2012-13	2013-14	2014-15	2015-16	2016-17	2017-18	2018-19	2019-20	2020-21	2021-22	2022-23	2023-24	2024-25 (A.E)
1.	Agriculture, forestry and fishing	373363	455320	556609	618525	596987	694282	764499	773927	877545	890635	786523	932245	1041930	1067776
1.1	Crops	204304	262478	340577	380195	405510	439814	485886	473063	477618	497214	347051	459026	485783	500357
1.2	Livestock	83147	102361	115312	123896	71416	71576	94484	86062	90364	75003	73839	70482	78080	81128
1.3	Forestry and logging	79569	83502	93029	105964	110813	172533	173028	203156	298191	306319	353453	389905	464170	470297
1.4	Fishing and aquaculture	6344	6978	7690	8470	9248	10360	11102	11646	11372	12098	12179	12832	13896	15994
2.	Mining and quarrying	5660	6621	8005	8398	15900	4692	6007	10280	28509	23000	29924	43209	38614	37641
	Primary	**379022**	**461941**	**564614**	**626923**	**612888**	**698975**	**770506**	**784207**	**906054**	**913635**	**816448**	**975455**	**1080544**	**1105417**
3.	Manufacturing	15122	19400	16831	24062	26432	30403	31859	34357	32504	26177	27524	28409	32425	37860
4	Electricity, gas, water supply & other utility services	29545	33795	34633	38363	36165	39505	51649	53692	57394	59127	65240	64357	70206	74195
4.1	Electricity, gas & other utility services	19024	22697	22765	25589	22933	25370	35300	34061	36578	38391	40585	39257	42806	44765
4.2	water supply	10521	11098	11868	12774	13232	14135	16349	19631	20816	20736	24655	25100	27400	29430
5.	Construction	105135	113744	117862	135297	157865	181176	216323	216496	216430	201689	262498	295319	330758	353211
	Secondary	**149803**	**166939**	**169326**	**197722**	**220462**	**251084**	**299831**	**304546**	**306328**	**286993**	**355262**	**388085**	**433389**	**465266**
6.	Trade, repair, hotels and restaurants	105152	124506	129374	148615	176008	199431	240987	289173	330316	319564	261778	316285	349162	385084
6.1	Trade & repair services	100064	118795	123498	142439	169266	191893	232646	279629	319718	314696	254307	301909	332102	366269
6.2	Hotels & restaurants	5088	5711	5876	6176	6742	7537	8341	9544	10597	4868	7470	14376	17060	18815
7.	Transport, storage, communication & services related to broadcasting	57818	63550	71190	82645	92988	101065	108402	120878	121562	115277	156198	173392	185685	237361
7.1	Railways	378	452	285	362	421	354	363	216	269	315	635	645	557	575

7.2	**Transport by means other than Railway**	34328	38881	36398	44292	47371	55703	62474	75709	80929	57847	89335	94595	95596	140100
7.2.1	**Road transport**	32072	36447	34417	41302	45749	50464	57129	69938	74553	54428	84302	86618	85063	124945
7.2.2	**Water transport**	1319	690	466	569	606	717	591	1007	1006	1346	2217	2747	2686	8816
7.2.3	**Air transport**	937	1744	1515	2420	1016	1212	1365	714	1273	1040	1215	1637	2811	956
7.2.4	**Services incidental to transport**	0	0	0	0	0	3310	3388	4050	4096	1033	1601	3592	5036	5383
7.3	**Storage**	63	97	80	97	97	118	69	269	153	88	132	132	160	164
7.4	**Communication & services related to broadcasting**	23049	24120	34427	37894	45099	44890	45496	44684	40212	57028	66096	78021	89372	96522
8.	**Financial services**	47701	53134	57079	51073	54369	53975	61020	70159	70710	88026	192822	192106	215545	233866
9.	**Real estate, ownership of dwelling & professional services**	129296	139146	147986	156824	155184	160604	166222	177442	174132	177211	189551	201935	210018	220015
10.	**Public administration**	182188	195575	264724	308021	352888	376398	415226	501413	525433	503411	607352	676645	727829	835407
11.	**Other services**	155696	196428	237768	252571	262445	283076	313781	344798	427716	460441	516202	595211	713885	812974
	Tertiary	**677851**	**772339**	**908121**	**999749**	**1093883**	**1174548**	**1305637**	**1503862**	**1649870**	**1663930**	**1923903**	**2155573**	**2402124**	**2724707**
12.	**TOTAL GSVA at basic prices**	**1206676**	**1401219**	**1642062**	**1824394**	**1927233**	**2124607**	**2375974**	**2592614**	**2862253**	**2864559**	**3095613**	**3519113**	**3916057**	**4295390**
13.	**Product taxes**	38290	44596	50411	53049	60279	70061	84054	101096	130670	159456	197122	199816	239100	263699
14.	**Product Subsidies**	27290	33688	31300	37376	35117	22423	20732	40968	21336	40851	66197	58802	43917	45693
15.	**Gross State Domestic Product**	**1217676**	**1412127**	**1661173**	**1840067**	**1952395**	**2172245**	**2439296**	**2652742**	**2971587**	**2983164**	**3226538**	**3660127**	**4111240**	**4513395**
16.	**Population ('00)**	19910	20120	20340	20550	20770	20990	21220	21440	21610	21920	22130	22230	22430	22640
17.	**Per Capita GSDP (Rs.)**	**61159**	**70185**	**81670**	**89541**	**94001**	**103490**	**114953**	**123729**	**137510**	**136093**	**145799**	**164648**	**183292**	**199355**

Source: Directorate of Economics & Statistics

Table No. 3.2: GROSS STATE VALUE ADDED BY ECONOMIC ACTIVITY AT CONSTANT PRICES FROM 2011-12 to 2024-25

As on 1st August 2025

(Rs. in lakh)

Sl.No.	Item	2011-12	2012-13	2013-14	2014-15	2015-16	2016-17	2017-18	2018-19	2019-20	2020-21	2021-22	2022-23	2023-24	2024-25 (A.E)
1.	Agriculture, forestry and fishing	373363	396443	435269	452811	420256	458524	440956	414289	463946	466363	374213	443109	483637	499938
1.1	Crops	204304	235469	276327	291145	290469	295189	287378	268325	277715	286236	181304	246521	266666	272652
1.2	Livestock	83147	77254	75457	74929	43138	41818	48197	37036	38685	29114	28971	27320	29146	26708
1.3	Forestry and logging	79569	77109	76564	79475	79081	113546	97054	100539	138798	142631	155507	160714	178890	191385
1.4	Fishing and aquaculture	6344	6611	6921	7261	7568	7970	8326	8389	8749	8382	8432	8555	8934	9192
2.	Mining and quarrying	5660	3823	7022	7742	18743	4303	5190	8748	23242	18389	23174	32525	28400	15465
	Primary	**379022**	**400266**	**442291**	**460553**	**438999**	**462826**	**446146**	**423038**	**487188**	**484752**	**397387**	**475635**	**512037**	**515403**
3.	Manufacturing	15122	18343	14020	16087	22607	26178	26407	29351	26936	21761	19949	20249	23527	28791
4	Electricity, gas, water supply & other utility services	29545	30327	26916	25575	31695	34213	45062	43741	45597	46586	47334	40271	43475	49287
4.1	Electricity, gas & other utility services	19024	20210	16990	16026	21434	23784	33399	30526	32111	34076	33737	27218	29226	34042
4.2	Water supply	10521	10117	9926	9549	10261	10429	11663	13215	13486	12510	13597	13053	14249	15246
5.	Construction	105135	105374	81435	95938	107752	114874	133700	124732	121002	103563	122217	129860	144251	145955
	Secondary	**149803**	**154044**	**122371**	**137600**	**162054**	**175266**	**205169**	**197824**	**193535**	**171910**	**189500**	**190380**	**211253**	**224033**
6.	Trade, repair, hotels and restaurants	105152	113537	108460	110940	127679	126119	161058	182783	201379	186140	140528	166626	178070	199484
6.1	Trade & repair services	100064	108328	103530	105738	122784	120911	155476	176734	194898	183283	136335	159016	169330	189737
6.2	Hotels & restaurants	5088	5208	4931	5203	4894	5208	5583	6048	6481	2857	4193	7610	8739	9747
7.	Transport, storage, communication & services related to broadcasting	57815	59108	63331	69901	75524	82487	86682	96791	88381	68671	94059	100061	105806	128561
7.1	Railways	376	448	286	287	358	249	290	160	163	160	450	411	346	327

7.2	Transport by means other than Railway	34328	36071	32921	37803	36585	45674	49994	62565	58936	31320	53969	54717	54559	79590
7.2.1	Road transport	32072	33813	31198	35247	35230	41343	45718	58200	54292	29091	50944	50102	48682	71036
7.2.2	Water transport	1319	640	406	487	506	589	473	762	733	878	1332	1589	1537	5012
7.2.3	Air transport	937	1618	1317	2069	849	993	1092	540	927	678	731	947	1609	481
7.2.4	Services incidental to transport	0	0	0	0	0	2749	2712	3063	2983	674	962	2078	2731	3061
7.3	Storage	63	90	69	76	81	97	49	203	101	55	78	73	90	82
7.4	Communication & services related to broadcasting	23049	22498	30054	31735	38500	36467	36349	33863	29181	37136	39562	44860	50811	48562
8.	Financial services	47701	52078	52249	55223	50390	50153	52731	56045	54007	66839	136627	122380	133832	144666
9.	Real estate, ownership of dwelling & professional services	129296	139106	131955	132884	125213	122634	122269	125853	119487	124385	127644	126259	132795	133181
10.	Public administration	182188	178282	239851	252642	268658	284935	292805	334683	357376	309316	334943	374120	391317	439192
11.	Other services	155696	180282	202235	209979	196272	220672	223929	224037	265587	269273	328392	312061	362318	421143
	Tertiary	**677849**	**722392**	**798081**	**831569**	**843736**	**886999**	**939473**	**1020192**	**1086218**	**1024624**	**1162193**	**1201507**	**1304137**	**1466226**
12.	**TOTAL GSVA at basic prices**	**1206674**	**1276703**	**1362743**	**1429722**	**1444790**	**1525091**	**1590788**	**1641053**	**1766941**	**1681286**	**1749080**	**1867521**	**2027427**	**2205662**
13.	Product taxes	38290	41238	43565	34095	50929	58683	70611	76868	96494	115652	123708	121698	144059	148354
14.	Product Subsidies	27290	31151	27049	23940	29670	18782	17416	31150	15756	29629	43573	35813	26460	27783
15.	**Gross State Domestic Product**	**1217674**	**1286790**	**1379259**	**1439877**	**1466049**	**1564992**	**1643983**	**1686771**	**1847679**	**1767309**	**1829215**	**1953406**	**2145026**	**2326233**
16.	Population ('00)	19910	20120	20340	20550	20770	20990	21220	21440	21610	21920	22130	22230	22430	22640
17.	**Per Capita GSDP (Rs.)**	**61159**	**63956**	**67810**	**70067**	**70585**	**74559**	**77473**	**78674**	**85501**	**80625**	**82658**	**87873**	**95632**	**102749**

Source: Directorate of Economics & Statistics

Table No. 3.3: NET STATE VALUE ADDED BY ECONOMIC ACTIVITY AT CURRENT PRICES DURING 2011-12 to 2024-25
As on 1st August 2025

(Rs. in lakh)

S.No	Item	2011-12	2012-13	2013-14	2014-15	2015-16	2016-17	2017-18	2018-19	2019-20	2020-21	2021-22	2022-23	2023-24	2024-25 (A.E)
1.	Agriculture, forestry and fishing	327769	402422	493901	547887	521079	611664	675680	677724	772482	774376	654943	793109	889454	915300
1.1	Crops	161408	212607	281237	312925	332336	360220	400530	380830	376920	385517	221041	325867	340250	354824
1.2	Livestock	82067	101052	113790	122370	70546	70745	93477	85132	89436	74237	72968	69580	77113	80161
1.3	Forestry and logging	78696	82568	91994	104919	109777	171181	171382	200941	295561	303438	349655	385772	459162	465289
1.4	Fishing and aquaculture	5598	6195	6879	7673	8420	9519	10292	10821	10565	11183	11278	11890	12928	15026
2.	Mining and quarrying	4977	5809	6868	5762	13360	4038	5108	8670	23474	17917	24995	36564	32343	31370
	Primary	**332745**	**408231**	**500769**	**553649**	**534440**	**615703**	**680788**	**686394**	**795956**	**792293**	**679939**	**829674**	**921797**	**946670**
3.	Manufacturing	11153	14766	11997	18840	21170	25285	26501	28678	26859	20228	20819	20650	24296	29731
4.	Electricity, gas, water supply & other utility services	21463	25199	22920	25078	24354	26315	37283	36471	57394	41111	46402	42731	50138	54127
5.	Construction	99948	107747	110732	127347	148472	170050	205025	202178	200154	184051	242821	268068	300385	322838
	Secondary	**132564**	**147713**	**145649**	**171265**	**193996**	**221650**	**268809**	**267328**	**284407**	**245390**	**310042**	**331449**	**374819**	**406696**
6.	Trade, repair, hotels and restaurants	103558	122547	127069	146053	171255	194028	234716	281507	321710	309765	251637	303665	335275	371197
6.1	Trade & repair services	98933	117356	121696	140415	165398	187466	227465	273195	312492	306417	246103	292117	321411	355578
6.2	Hotels & restaurants	4625	5191	5373	5638	5857	6561	7251	8312	9217	3348	5533	11548	13864	15619
7.	Transport, storage, communication & services related to broadcasting	48757	53707	57085	67860	77427	82938	86557	95315	91819	82489	121737	133940	141368	193320
7.1	Railways	233	286	160	191	209	116	101	58	156	315	242	253	238	256

7.2	Transport by means other than Railway	29804	34045	30746	38456	42071	49010	54656	66065	69580	45669	77307	80333	80200	124981
7.2.1	Road transport	28699	32652	29747	36479	40866	44615	50168	61362	64616	43678	74084	74422	71997	111879
7.2.2	Water transport	856	412	259	360	368	497	419	781	784	1030	1810	2267	2186	8316
7.2.3	Air transport	249	981	740	1616	837	1021	1147	504	776	136	86	632	1717	138
7.2.4	Services incidental to transport	0	0	0	0	0	2877	2921	3418	3403	825	1327	3011	4300	4647
7.3	Storage	54	84	68	82	81	99	58	245	139	79	117	116	138	142
7.4	Communication & services related to broadcasting	18666	19292	26111	29131	35066	33713	31742	28947	21945	36427	44071	53239	60792	67942
8.	Financial services	46948	52193	56126	50131	53257	52784	59703	68562	69099	85739	187745	187603	210544	228865
9.	Real estate, ownership of dwelling & professional services	106716	112856	117856	124439	123050	126745	129375	136992	132027	132523	138011	144198	149366	159363
10.	Public administration	128283	139626	207143	243477	282744	304552	340470	414050	436949	417317	501226	557474	605051	679540
11.	Other services	144859	184060	223712	237895	251480	271346	300770	330923	411528	441484	494224	569638	685256	784345
	Tertiary	**579122**	**664989**	**788991**	**869855**	**959214**	**1032392**	**1151590**	**1327348**	**1463133**	**1469317**	**1694580**	**1896517**	**2126860**	**2416631**
12.	**TOTAL NSVA at basic prices**	**1044431**	**1220932**	**1435410**	**1594769**	**1687650**	**1869745**	**2101187**	**2281069**	**2543497**	**2507001**	**2684561**	**3057640**	**3423476**	**3769997**
13.	Product taxes	38290	44596	50411	53049	60279	70061	84054	101096	130670	159456	197122	199816	239100	263699
14.	Product Subsidies	27290	33688	31300	37376	35117	22423	20732	40968	21336	40851	66197	58802	43917	45693
15.	**Net State Domestic Product**	**1055431**	**1231840**	**1454521**	**1610442**	**1712812**	**1917383**	**2164509**	**2341197**	**2652831**	**2625606**	**2815486**	**3198654**	**3618659**	**3988002**
16.	Population ('00)	19910	20120	20340	20550	20770	20990	21220	21440	21610	21920	22130	22230	22430	22640
17.	**Per Capita NSDP (Rs.)**	**53010**	**61225**	**71510**	**78367**	**82466**	**91347**	**102003**	**109198**	**122759**	**119781**	**127225**	**143889**	**161331**	**176149**

Source: Directorate of Economics & Statistics

Table No. 3.4:NET STATE VALUE ADDED BY ECONOMIC ACTIVITY AT CONSTANT (2011-12) PRICES FROM 2011-12 to 2024-25 as on 1st August 2025

(Rs. in lakh)

S.No.	Item	2011-12	2012-13	2013-14	2014-15	2015-16	2016-17	2017-18	2018-19	2019-20	2020-21	2021-22	2022-23	2023-24	2024-25 (A.E)
1.	Agriculture, forestry and fishing	327768	347359	381413	394944	360563	395745	375013	344918	390742	388529	290811	353268	386321	402622
1.1	Crops	161408	189204	225448	236193	233195	235054	224332	202099	207913	211872	101711	160472	173747	179733
1.2	Livestock	82067	76041	74108	73616	42358	41089	47366	36316	37970	28539	28395	26772	28557	26119
1.3	Forestry and logging	78696	76242	75647	78577	78166	112379	95710	98832	136791	140491	152990	158185	175842	188337
1.4	Fishing and aquaculture	5598	5872	6210	6557	6844	7222	7604	7671	8069	7627	7716	7840	8174	8432
2.	Mining and quarrying	4977	3050	5981	5472	16617	3765	4469	7497	19451	14682	19752	28128	24369	11434
	Primary	**332744**	**350409**	**387394**	**400416**	**377180**	**399509**	**379482**	**352416**	**410193**	**403211**	**310563**	**381397**	**410690**	**414056**
3.	Manufacturing	11153	13906	9537	11410	17876	21585	21739	24592	22273	16934	14924	15218	18259	23523
4.	Electricity, gas, water supply & other utility services	21462	22042	15929	13699	21115	22394	32500	29159	30817	31772	32972	24632	29143	34955
5.	Construction	99948	99652	74726	88565	98993	104259	122973	111520	106002	87310	104963	111670	123958	125662
	Secondary	**132564**	**135600**	**100192**	**113674**	**137984**	**148239**	**177212**	**165271**	**159092**	**136016**	**152859**	**151520**	**171360**	**184140**
6.	Trade, repair, hotels and restaurants	103558	111689	106360	108690	123428	121334	155739	176577	194492	178484	133300	158385	169062	190476
6.1	Trade & repair services	98933	106973	101891	103961	119323	116988	151079	171519	189110	176811	130479	152612	162383	182790
6.2	Hotels & restaurants	4625	4715	4470	4730	4104	4346	4661	5057	5382	1673	2821	5773	6678	7686
7.	Transport, storage, communication & services related to broadcasting	48754	49591	49849	56677	61883	66607	67856	75287	64086	42598	67726	71527	74208	97515
7.1	Railways	231	292	172	138	174	45	73	34	75	160	169	19	129	110

7.2	Transport by means other than Railway	29804	31438	27688	32366	31643	39558	43018	54121	49457	21733	44931	45092	44228	69811
7.2.1	Road transport	28699	30180	26877	30755	30675	35980	39487	50653	45969	20627	43265	41960	39972	62326
7.2.2	Water transport	856	373	214	292	284	387	319	564	548	630	1026	1242	1189	4664
7.2.3	Air transport	249	885	597	1319	684	819	898	358	512	-33	-118	224	852	276
7.2.4	Services incidental to transport	0	0	0	0	0	2372	2315	2546	2427	510	758	1665	2215	2545
7.3	Storage	54	78	58	63	67	80	40	184	90	48	68	63	76	68
7.4	Communication & services related to broadcasting	18666	17782	21930	24110	29999	26924	24725	20948	14464	20657	22558	26353	29775	27526
8.	Financial services	46948	51166	51342	54388	49425	49111	51608	54735	52709	65011	132773	119102	130235	141069
9.	Real estate, ownership of dwelling & professional services	106716	114732	105276	105276	97455	94111	92963	95432	87999	91982	93851	91159	96280	96666
10.	Public administration	128283	124518	186146	194266	204788	219667	226844	327244	283400	238821	254865	289898	305689	342372
11.	Other services	144859	168510	189243	197099	186567	210311	212881	212791	252615	254380	312641	294943	343360	402185
	Tertiary	**579119**	**620205**	**688216**	**716396**	**723546**	**761140**	**807890**	**942066**	**935302**	**871276**	**995156**	**1025014**	**1118833**	**1270282**
12.	**TOTAL NSVA at basic prices**	**1044427**	**1106215**	**1175802**	**1230486**	**1238711**	**1308888**	**1364584**	**1459752**	**1504587**	**1410503**	**1458578**	**1557930**	**1700883**	**1868478**
13.	Product taxes	38290	41238	43565	34095	50929	58683	70611	76868	96494	115652	123708	121698	144059	148354
14.	Product Subsidies	27290	31151	27049	23940	29670	18782	17416	31150	15756	29629	43573	35813	26460	27783
15.	**Net State Domestic Product**	**1055427**	**1116302**	**1192318**	**1240641**	**1259970**	**1348789**	**1417779**	**1505470**	**1585325**	**1496526**	**1538713**	**1643815**	**1818482**	**1989049**
16.	Population ('00)	19910	20120	20340	20550	20770	20990	21220	21440	21610	21920	22130	22230	22430	22640
17.	**Per Capita NSDP (Rs.)**	**53010**	**55482**	**58619**	**60372**	**60663**	**64259**	**66813**	**70218**	**73361**	**68272**	**69531**	**73946**	**81074**	**87856**

Source: Directorate of Economics & Statistics

4

AGRICULTURE



Table No. 4.1: AREA & PRODUCTION OF PRINCIPAL CROPS FOR FY 2025-26 (A= Area in Hectare/P=Production in Metric Tonnes)

Sl. No	Crops	Area & Production	Kohima	Tseminyu	Phek	Mokokchung	Tuensang	Noklak	Shamator	Mon	Dimapur	Niuland	Chumoukedima	Wokha	Zunheboto	Peren	Kiphire	Longleng	Nagaland
1	*2*	*3*	*4*	*5*	*6*	*7*	*8*	*9*	*10*	*11*	*12*	*13*	*14*	*15*	*16*	*17*	*18*	*19*	*20*
A. CEREALS																			
1	Jhum Paddy	A	2357	3854	2405	8478	6706	4585	3567	15346	274	1040	2897	9424	8817	3560	7256	5234	**85800**
		P	4679	7662	4776	16835	13324	9110	7084	30512	543	2062	5749	18725	17497	7049	14403	10389	**170399**
2	WTRC Paddy	A	8621	1043	13296	6374	2963	1613	1792	4909	5000	14609	13087	8567	4943	9621	3125	2497	**102060**
		P	27154	3284	41946	20039	9322	5041	5645	15396	15753	46090	41191	26924	15558	30278	9829	7846	**321296**
3	Maize	A	1669	1087	5190	3049	1921	2026	1824	3457	667	2301	1298	3329	6043	1885	4537	1827	**42110**
		P	3370	2197	10475	6136	3863	4092	3676	6963	1337	4640	2613	6698	12236	3802	9159	3685	**84942**
4	Jowar	A	82	55	128			127		125	33		18	134	158		43		**903**
		P	77	52	120			120		118	31		17	127	149		40		**851**
5	Small Millet	A	1319	83	1450	427	1465	2170	1224	3305	19	73	134	530	463	975	598	485	**14720**
		P	1498	94	1642	485	1654	2468	1383	3734	21	79	147	595	525	1104	667	538	**16634**
6	Jobster	A	76	263	242	45	180	40	73	289	10	11	25	35	180	81	172	40	**1762**
		P	80	276	258	48	190	42	76	306	10	11	27	37	191	84	180	43	**1859**
7	Bajra	A	54	23	103	93	94	89	64	124	29	35	45	73	89	61	59	77	**1112**
		P	55	23	105	93	95	90	63	127	28	35	46	74	90	61	60	78	**1123**
8	Ragi	A				143	115	75	44	92	22	20	75	102		72	75	70	**905**
		P				136	111	72	42	87	21	18	71	96		69	71	66	**860**
9	Wheat	A	25	19	58	76	45	28	63	87	97	135	101	54	130	30	28	129	**1105**
		P	45	34	106	140	82	51	116	160	179	249	186	98	239	55	51	238	**2029**
10	Barley	A																	
		P																	
11	Oats	A																	
		P																	
Total		A	14203	6427	22872	18685	13489	10753	8651	27734	6151	18224	17680	22248	20823	16285	15893	10359	250477
		P	36958	13622	59428	43912	28641	21086	18085	57403	17923	53184	50047	53374	46485	42502	34460	22883	599993

Source: Directorate of Agriculture

Table No. 4.2: AREA & PRODUCTION OF PRINCIPAL CROPS FOR FY 2025-26 (A= Area in Hectare/P=Production in Metric Tonnes)

Sl. No	Crops	Area & Production	Kohima	Tseminyu	Phek	Mokokchung	Tuensang	Noklak	Shamator	Mon	Dimapur	Niuland	Chumoukedima	Wokha	Zunheboto	Peren	Kiphire	Longleng	Nagaland
1	*2*	*3*	*4*	*5*	*6*	*7*	*8*	*9*	*10*	*11*	*12*	*13*	*14*	*15*	*16*	*17*	*18*	*19*	*20*
B. PULSES																			
1	Tur /Arhar	A			30	82				147	23	82	62	54	38	132			**650**
		P			29	77				139	22	78	58	52	37	126			**618**
2	Urd/ Moong	A	12	16	20	48	22	17	9	36	45	57	51	48	42	42		45	**510**
		P	13	15	21	52	23	16	9	41	53	67	60	56	47	50		53	**576**
3	Ricebean /Nagadal	A	425	520	1104	352	253	430	209	145	19	122	213	492	636	320	475	390	**6105**
		P	486	596	1272	403	289	495	238	166	21	136	244	564	731	365	545	439	**6990**
4	Cowpea	A	24	16	198	26				226	104	121	83	32		10	10		**850**
		P	35	23	292	38				332	152	178	123	48		15	14		**1250**
5	Beans	A	337	119	445	202	145	293	135	560	136	91	125	285	317	254	194	177	**3815**
		P	450	157	595	266	189	391	180	742	182	121	165	383	428	335	258	232	**5074**
6	Rajma /Kholar	A	276	171	385	638	2880	1034	3128	817	29	158	247	725	538	191	3475	986	**15678**
		P	336	206	466	808	3661	1317	4003	1038	33	198	307	911	667	210	4437	1243	**19841**
7	Horsegram	A									12	14	17			56			**99**
		P									13	16	19			67			**115**
8	Pea	A	462	202	375	198	224	245	135	925	84	235	210	249	235	298	169	294	**4540**
		P	520	227	425	224	252	276	152	1046	95	264	237	285	263	340	190	334	**5130**
9	Lentil	A				31					53	68	30		54	5			**241**
		P				25					44	56	25		44	4			**198**
10	Gram	A	12	13	25	29	17	18	19	30	28	35	32	34	61	36	25	16	**430**
		P	10	11	21	24	14	15	15	25	25	32	29	29	51	30	20	13	**364**
11	Black gram	A	10	10	30	30	16	20	15	20	10	30	10	30	20	30	20	11	**312**
		P	8	8	25	25	13	16	12	17	8	25	9	25	17	25	16	9	**258**
Total		A	**1558**	**1067**	**2612**	**1636**	**3557**	**2057**	**3650**	**2906**	**543**	**1013**	**1080**	**1949**	**1941**	**1374**	**4368**	**1919**	**33230**
		P	**1858**	**1243**	**3146**	**1942**	**4441**	**2526**	**4609**	**3546**	**648**	**1171**	**1276**	**2353**	**2285**	**1567**	**5480**	**2323**	**40414**

Source: Directorate of Agriculture

Table No. 4.3: AREA & PRODUCTION OF PRINCIPAL CROPS FOR FY 2025-26 (A= Area in Hectare/P=Production in Metric Tonnes)

Sl. No	Crops	Area & Production	Kohima	Tseminyu	Phek	Mokokchung	Tuensang	Noklak	Shamator	Mon	Dimapur	Niuland	Chumoukedima	Wokha	Zunheboto	Peren	Kiphire	Longleng	Nagaland
1	*2*	*3*	*4*	*5*	*6*	*7*	*8*	*9*	*10*	*11*	*12*	*13*	*14*	*15*	*16*	*17*	*18*	*19*	*20*
C. OILSEEDS																			
1	Groundnut	A	165	54	195	280	138	35	35	128	109	114	136	142	285	171	118	133	**2238**
		P	173	57	204	294	146	37	37	135	115	120	143	150	301	178	124	140	**2354**
2	Soyabean	A	273	493	722	452	560	781	342	2221	242	1004	667	1225	1911	1140	1152	465	**13650**
		P	352	632	924	579	719	997	435	2842	309	1279	854	1569	2445	1453	1486	597	**17472**
3	Perilla	A	158	312	251	280	171	221	232	342		178	188	218	308	70	271	195	**3395**
		P	98	192	155	173	106	137	144	210		110	116	134	191	43	167	122	**2098**
4	Castor	A	2	2	4	2	2	2	2	2					2				**20**
		P	1	1	2	1	1	1	1	1					1				**10**
5	Sesamum	A	10	13	21	30	175		18	107	201	243	302	77	72	156	23	72	**1520**
		P	6	8	12	18	107		11	65	123	150	186	48	44	95	14	43	**930**
6	Sun-flower	A			8	10	54		31			23	25		56	13	8		**228**
		P			6	8	46		27			20	22		48	10	7		**194**
7	Rapeseed Mustard	A	476	512	1118	1490	642	779	399	1652	376	1498	612	1354	1015	1196	586	445	**14150**
		P	534	574	1242	1674	715	878	451	1842	425	1712	701	1505	1121	1327	651	496	**15848**
8	Linseed	A	91	75	214	114	137	121	96	300	303	406	308	297	204	290	97	97	**3150**
		P	72	60	170	90	110	96	76	242	246	324	246	239	163	234	77	75	**2520**
Total		A	**1175**	**1461**	**2533**	**2658**	**1879**	**1939**	**1155**	**4752**	**1231**	**3466**	**2238**	**3313**	**3853**	**3036**	**2255**	**1407**	**38351**
		P	**1236**	**1524**	**2715**	**2837**	**1950**	**2146**	**1182**	**5337**	**1218**	**3715**	**2268**	**3645**	**4314**	**3340**	**2526**	**1473**	**41426**

Source: Directorate of Agriculture

Table No. 4.4: AREA & PRODUCTION OF PRINCIPAL CROPS FOR FY 2025-26 (A= Area in Hectare/P=Production in Metric Tonnes)

Sl. No	Crops	Area & Production	Kohima	Tseminyu	Phek	Mokokchung	Tuensang	Noklak	Shamator	Mon	Dimapur	Niuland	Chumoukedima	Wokha	Zunheboto	Peren	Kiphire	Longleng	Nagaland
1	*2*	*3*	*4*	*5*	*6*	*7*	*8*	*9*	*10*	*11*	*12*	*13*	*14*	*15*	*16*	*17*	*18*	*19*	*20*
D. COMMERCIAL																			
1	Sugarcane	A	36	38	156	163	96	95	51	218	120	540	325	352	103	290	50	32	**2665**
		P	1554	1644	6695	7050	4108	4112	2177	9443	5195	23349	14082	15244	4448	12604	2162	1381	**115248**
2	Cotton	A	2	1	2														**5**
		P	1	1	1														**3**
3	Jute	A	12			675				707	288	373	453	622		24			**3154**
		P	23			1288				1343	541	711	860	1195		44			**6005**
4	Tea Green	A	268	41	575	677	626	144	171	1910	749	918	828	248	375	184	59	72	**7845**
		P	1178	180	2537	3071	2812	626	765	8611	3345	4096	3695	1082	1681	820	262	322	**35083**
5	Ramie	A				20				20		36				21			**97**
		P				18				18		32				19			**87**
6	Mesta	A	47	55	145	118	72	64	51	146	45	72	84	162	169	176	58	61	**1525**
		P	53	63	166	134	83	69	54	166	51	80	97	185	192	201	66	68	**1728**
7	Tapioca	A	152	85	175	340	337	295	199	355	74	76	75	140	140	356	152	254	**3205**
		P	2976	1658	3404	6719	6604	5762	3834	6908	1441	1475	1454	2696	2690	7008	2964	4969	**62562**
8	Colocassia	A	127	211	430	295	285	112	255	1869	134	128	162	602	385	573	576	326	**6470**
		P	1209	2013	4095	2811	2718	1069	2431	17841	1277	1220	1546	5744	3677	5458	5494	3108	**61711**
9	Yam	A	98	25	101	118	69	61	59	115	23	26	29	111	109	52	97	83	**1176**
		P	697	179	724	845	496	437	423	824	165	186	207	795	783	372	698	595	**8426**

10	Sweet potato	A	95	69	172	160	82	78	94	149	45	45	51	143	180	122	132	131	**1748**
		P	811	589	1470	1367	696	658	797	1276	381	385	434	1205	1528	1044	1129	1123	**14893**
11	Oil palm	A				114				243	25	228	301	136		154		49	**1250**
		P				1692				3636	368	3452	4495	2056		2326		725	**18750**
12	Ginger	A	435	270	892	196	325	597	187	545	104	115	186	306	275	726	175	258	**5592**
		P	4444	2756	9101	1990	3318	6095	1908	5538	1058	1177	1898	3133	2820	7387	1783	2621	**57027**
13	Potato	A	851	123	908	421	483	286	224	348	166	254	236	396	168	429	125	146	**5564**
		P	9712	1306	10232	4735	5419	3197	2494	3912	1868	2863	2650	4445	1890	4833	1396	1632	**62584**
Total		A	**2123**	**918**	**3556**	**3297**	**2375**	**1732**	**1291**	**6625**	**1773**	**2811**	**2730**	**3218**	**1904**	**3107**	**1424**	**1412**	**40296**
		P	**22658**	**10389**	**38425**	**31720**	**26254**	**22025**	**14883**	**59516**	**15690**	**39026**	**31418**	**37780**	**19709**	**42116**	**15954**	**16544**	**444107**

Source: Directorate of Agriculture

Table No. 4.5: CONSUMPTION OF FERTILIZERS AND PESTICIDES FROM 2021-22 to 2025-26

Sl.No	Year	Fertilizer *(in M.T)*			Total Fertilizer *(MT)*	Pesticide	
		N	P	K		Solid	Liquid *(in litres)*
1	**2021-22**	907	697.00	296.00	1900.00	41.95	33890.00
2	**2022-23**	974	73900.00	324.00	2037.00	7.73	10319.00
3	**2023-24**	1022	776.00	340.00	2138.00	10.47	13420.00
4	**2024-25**	956.52	260.87	166.67	1384.06	16.59	5598.00
5	**2025-26**	254.38	46.12	114.00	414.50	30.15	9016.00

N = Nitrogen: P = Phosphate: K = Potasium

Source: Directorate of Agriculture

Table No. 4.6: LAND USE STATISTICS OF NAGALAND FOR FY 2024-2025 & 2025-26
(In Hectare)

Sl. No.	Classification of Area	2024-25 *(Achievement)*	2025-26*(Anticipated Achievement)* in Provisional
1	*2*	*3*	*4*
i	Geographical area	1657900	1657900
ii	Reporting area for Land utilization Statistics *(1 to 5)*	1656826	1656859
1	Forest	862930	862930
2	Non available for cultivation *(A+B)*	127489	129189
(A)	Land under non-agriculture uses *(a+b+c+d)*	124993	126693
a	Water logged area		
b	Social forestry	7511	7514
c	Land under still water	466	466
d	other land	117016	118713
(B)	Barren and unculturable land	2496	2496
3	Other uncultivated land excluding fallow land *(a+b+c)*	123260	122019
a	Permanent pasture and other grazing land		
b	Land under miscs. Tree crops & groves not included in net area sown	64614	63871
c	Culturable wasteland	58646	58148
4	Fallow land *(a+b)*	187201	187783
a	Fallow land other then current fallow	124564	125260
b	Current fallow	62637	62523
5	Net area sown *(6-7)*	355946	354938
6	Total cropped area *(5 +7)*	468172	465438
7	Area sown more than once	112226	110500
iii	Net irrigation area	105870	101200
iv	Gross irrigation area	109102	103874

Source: Directorate of Agriculture



5

HORTICULTURE

Table No. 5.1: HORTICULTURE DATA (MIDH SURAKSHA) FOR FY 2024-25 (A= Area in Hectare/P= Production in Metric Tonne)

Sl. No	I. VEGETABLES		Dimapur	Kiphire	Kohima	Longleng	Noklak	Mon	Mokokchung	Tuensang	Tseminyu	Peren	Phek	Wokha	Zunheboto	Nagaland
1	Beetroot	A	6.00						4.00	0.50						**10.50**
		P	74.40						72.00	0.60						**147.00**
2	Knol-Knol	A	8.00													**8.00**
		P	160.00													**160.00**
3	Potato	A	652.00	243.06	510.00	160.00	155.00	376.00	300.00	236.50	10.06	324.00	755.00	340.00	380.00	**4441.62**
		P	7000.00	4449.00	6737.50	2653.00	2400.00	3958.00	3197.00	4604.00	32.10	4616.00	7917.00	4759.50	2440.00	**54763.10**
4	Tapioca	A	354.00		540.60	326.00	307.00	6.00	900.00	405.50	6.06	478.00	638.00	416.52	450.00	**4827.68**
		P	7010.00		9614.52	7590.00	4651.00	70.00	1140.00	5714.00	18.10	6686.00	9682.00	5916.61	5495.00	**63587.23**
5	Ash Gourd/Petha	A	7.00	2.05	12.24	5.00		6.50	24.00		6.74	32.00		11.15	15.00	**121.68**
		P	87.50	13.06	35.75	22.00		55.25	358.00		12.03	581.00		157.71	135.00	**1457.30**
6	Beans *(All Including Lab-lab)*	A	212.00	355.00	225.42	165.00	347.00	62.00	160.00	406.00	7.05	135.00	157.00	205.91	159.00	**2596.38**
		P	1484.00	2121.00	2124.80	1605.00	2111.00	434.00	914.00	5714.50	21.07	1246.00	1326.00	1420.63	890.00	**21412.00**
7	Bitter Gourd	A	7.00	4.00	15.30			5.50	35.00		4.08	7.00		5.21	18.00	**101.09**
		P	43.75	11.03	51.00			25.85	349.00		11.30	19.00		41.08	35.00	**587.01**
8	Bottle gourd	A	11.00	5.09	15.30			4.00	17.50	0.30	4.07	21.00		8.76	21.00	**108.02**
		P	132.00	14.11	51.00			37.60	214.00	1.00	11.23	135.00		121.30	120.00	**837.24**
9	Brinjal	A	48.00	22.08	53.04	28.00	23.00	36.00	35.00	28.50	6.02	68.00	33.00	38.68	35.00	**454.32**
		P	367.65	123.10	387.61	258.00	230.00	359.00	292.00	254.00	13.12	588.00	245.00	296.57	170.00	**3584.05**
10	Broccoli	A	8.00	2.09	5.10		9.00	0.50	10.00		2.01	7.00		6.57	5.00	**55.27**
		P	80.00	3.05	51.10		20.00	0.06	11.00		10.26	9.00		3.57	3.00	**191.04**
11	Cabbage	A	401.00	453.08	785.40	570.00	185.00	590.00	400.00	588.00	9.05	706.00	1290.00	586.89	500.00	**7064.42**
		P	12552.00	5411.00	14887.94	10690.00	2111.00	7400.00	5770.00	9277.00	29.06	14098.00	26710.00	11512.04	745.00	**121193.04**
12	Capsicum	A		3.09	5.10						2.51					**10.70**
		P		7.02	35.70						18.06					**60.78**
13	Carrot	A	36.00	43.09	51.00	42.00	16.00	45.00	30.00	33.20	2.06	51.00	40.00	33.85	40.00	**463.20**
		P	440.00	453.00	557.97	350.00	205.20	350.00	430.00	451.40	16.79	509.00	617.00	391.44	175.00	**4946.80**

14	Cauliflower	A	69.00	48.09	61.20	17.00	18.00	65.00	40.00	50.00	3.43	87.00	50.00	45.14	33.00	**586.86**
		P	456.00	453.00	455.94	100.00	65.00	110.50	322.01	256.10	13.64	673.00	250.00	346.18	175.00	**3676.37**
15	Greenchilly	A	366.00	352.02	683.40	300.00	315.00	600.00	296.00	391.00		362.00	520.00	508.13	357.00	**5050.55**
		P	3319.00	2205.01	4885.82	1880.00	3179.00	4500.00	1864.00	3462.60		2738.00	3585.00	3821.06	2045.00	**37484.49**
16	Other vegetables	A	73.00	201.03	471.24				50.00		4.07	358.00		0.51		**1157.845**
		P	571.83	2552.00	5654.88				48.00		20.38	4539.00		4.00		**13390.09**
17	Cucumber	A	37.00	36.01	61.20	56.00	20.00	58.00	225.00	35.50	5.10	43.00	40.00	53.02	37.00	**706.83**
		P	278.00	291.01	459.11	440.00	251.00	486.00	5559.00	325.71	11.66	344.00	601.00	378.75	200.00	**9625.24**
18	Khaddu/pumpkin	A	30.00	26.03	76.50	20.00	28.00	60.00	35.00	39.00	7.10	34.00	80.00	50.55	69.00	**555.18**
		P	321.00	212.09	717.08	1082.00	349.00	500.00	464.00	713.00	13.86	290.00	1717.00	55.73	470.00	**6904.76**
19	Mushroom	A	250.00	1.07	0.26	0.14	0.37	0.03	0.25	209.00	0.07	0.25	0.25	17.42	0.15	**479.26**
		P	6.00	4.02	12.86	3.00	12.30	1.35	47.00	550.00	6.06	50.00	0.40	5.61	4.00	**702.60**
20	Okra/Ladies Finger	A	20.00	5.03	21.42	13.00		15.00	24.00	8.00	4.31	43.00	10.00	15.86	15.00	**194.62**
		P	200.00	14.90	181.66	55.00		63.50	220.00	80.00	7.10	398.00	100.00	147.13	40.00	**1507.29**
21	Onion	A	160.00	23.08	72.42	22.00		29.00	25.00	53.00	2.03	87.00	30.00	46.43	50.00	**599.96**
		P	1600.00	344.00	645.67	20.00		275.50	310.00	610.00	4.45	795.00	258.00	488.61	278.00	**5629.23**
22	Peas *(Green)*	A	320.00	71.05	138.72	80.00	68.00	95.00	70.00	83.50	3.18	304.00	120.00	107.00	125.00	**1585.45**
		P	2500.00	571.00	1023.10	510.00	509.00	553.00	424.00	548.50	4.06	1006.00	751.00	631.00	445.00	**9475.66**
23	Radish	A	45.00	22.01	68.34	30.00	16.00	32.00	35.00	38.00	2.09	42.00	73.00	45.93	33.00	**482.37**
		P	675.00	269.02	675.24	300.00	185.05	233.60	274.00	423.70	3.42	318.00	743.00	462.33	230.00	**4792.36**
24	Ridge/Sponge Gourd *(Torai)*	A	11.00	1.03				5.00	30.00					21.31		**68.34**
		P	11.50	1.07				4.50	50.00					101.92		**168.99**
25	Leafy Vegetables *(Amaranthus, Kashmiri Sag, Spinach, Celery*	A	420.00	21.03	561.00	320.00			320.01	411.30	3.09	524.00	348.00		525.00	**3453.43**
		P	360.00	52.08	545.72	2605.00			3252.00	2916.10	4.54	4229.00	3110.00		3070.00	**20144.44**
26	Sweet Potato	A	60.00	2.02	168.30	100.00	71.00	4.00	100.00	100.30		154.00	125.00	115.30	4.00	**1003.92**
		P	750.00	13.04	270.30	800.00	1232.00	20.40	1102.00	2012.50		2305.00	1420.00	1798.38	3.00	**11726.62**

27	**Tomato**	**A**	320.00	193.06	428.40	126.00	127.00	250.00	202.00	135.00	3.77	267.00	185.00	211.70	258.00	**2706.93**
		P	2581.00	1231.00	2070.67	1252.00	1310.00	1955.00	3500.00	1540.00	5.75	1921.00	853.00	1509.64	1389.00	**21118.06**
28	**Turnip**	**A**	4.00													**4.00**
		P	28.00													**28.00**
29	**Tree Tomato**	**A**		4.01	3.06	2.00	2.00	3.00	15.00	16.00	1.02		32.00	6.00	12.00	**96.09**
		P		4.04	1.55	10.00	3.00	4.50	9.00	19.00	0.06		66.00	53.00	8.00	**178.15**
30	**Chow-Chow**	**A**	1.20	5.04	4.08	10.00	19.00	6.00	210.00	97.00	0.75	10.00	200.00	103.12	110.00	**776.19**
		P	2.70	6.03	2.10	6555.00	369.00	12.00	156.00	516.50	0.95	110.00	566.00	1190.79	365.00	**9852.07**
31	**Arbi/Colacasia**	**A**	224.00	5.11	520.20	220.00	8.00	480.00	125.00	129.50	1.53	221.00	235.00	432.20	400.00	**3001.54**
		P	1950.00	33.09	628.35	2375.00	39.00	4541.00	1722.00	2321.50	2.91	3548.00	2820.00	5054.60	3100.00	**28135.45**

MIDH- Mission for Integrated Development of Horticulture.

Niuland,Chumoukedima, Meluri & Shamator-Report Not Received

Source: Directorate of Horticulture

Table No. 5.2: HORTICULTURE DATA (MIDH SURAKSHA) FOR FY 2024-25 (A= Area in Square Meter/P= Production in Cut Flower)

Sl. No	II.FLORICULTURE		Dimapur	Kiphire	Kohima	Longleng	Noklak	Mon	Mokokchung	Tuensang	Tseminyu	Peren	Phek	Wokha	Zunheboto	Nagaland
1	Alstroemeria	A						250.00	2.50	0.60	200.00	0.50	3.00	0.45	0.03	**457.08**
		P						10000.00	750000.00	35500.00	100000(LF)	100000.00	17700.00	67769.00	4660.00	**985629.00**
2	Anthurium	A	2.00		1.02				2.60							**5.62**
		P	20000.00		100000.00				985000.00							**1105000.00**
3	Calla Lily	A														
		P														
4	Carnation	A													1.50	**1.50**
		P													15785 (CF)	**15785 (CF)**
5	Gerbera	A	2.00					250.00				0.50				**252.50**
		P	14000.00					10000.00				100000.00				**124000.00**
6	Chrysanthemum	A	2.00													**2.00**
		P	18.4(LF)													**18.4(LF)**
7	Jasmine	A	3.00													**3.00**
		P	13.60(LF)													**13.60(LF)**
8	Gladiolus	A							1.00							**1.00**
		P							210000.00							**210000.00**
9	Lilium	A			2869.26			600.00	2.50	0.60	50202.00	0.50	3.00	0.45	0.03	**53678.34**
		P			51000.00			36000.00	499130.00	70000.00	711.00	100000.00	17890.00	80818.16	6790.00	**862339.16**
10	Marigold	A	2.80													**2.80**
		P	76.18(LF)													**76.18(LF)**
11	Orchid	A	1.00		0.05						101.00					**102.05**
		P	5000.00		10000.00						100000.00					**115000.00**
12	Rose	A	2.80	0.02	1.02			600.00	2.50	0.50	200.00				0.03	**806.87**
		P	1680000.00	25000.00	100000.00			20000.00	963000.00	1.00	100000.00				12485.00	**2900486.00**

MIDH- Mission for Integrated Development of Horticulture.
LF-(Loose Flower)
CF-(Cut Flower)
Noklak,Niuland,Chumoukedima, Meluri & Shamator-Report Not Received
Source: Directorate of Horticulture

Table No. 5.3: HORTICULTURE DATA (MIDH SURAKSHA) FOR FY 2024-25 (A= Area in Hectare/P= Production in Metric Tonne)

Sl.No	III. AROMATIC & MEDICINAL		Dimapur	Kiphire	Kohima	Longleng	Noklak	Mon	Mokokchung	Tuensang	Tseminyu	Peren	Phek	Wokha	Zunheboto	Nagaland
1	Indian Basil/Tulsi	A	2.00						3.50							**5.50**
		P	18.10						35.00							**53.10**
2	Lemon Grass	A	25.00	26.09				11.00	10.00							**72.09**
		P	160.00	102.00				59.00	95.00							**416.00**
3	Aloe Vera	A	4.00						1.80							**5.80**
		P	36.28						220.00							**256.28**
4	Honey	A														
		P	13.00	18.00	67.00	9.00	15.00	27.00	35.00	58.00	7.00	16.00	64.00	23.00	78.00	**430.00**

MIDH- Mission for Integrated Development of Horticulture.

Source: Directorate of Horticulture

Table No. 5.4: HORTICULTURE DATA (MIDH SURAKSHA) FOR FY 2024-25 (A= Area in Hectare/P= Production in Metric Tonne)

Sl. No	IV. SPICES		Dimapur	Kiphire	Kohima	Longleng	Noklak	Mon	Mokokchung	Tuensang	Tseminyu	Peren	Phek	Wokha	Zunheboto	Nagaland
1	Ajwain/Carom	A	7.00													7.00
		P	80.00													80.00
2	Betelvine in Lakhs Number	A	27.00			75.00		30.00	12.00			4.00				148.00
		P	3.11			230.00		56.00	1620.00			29.00				1938.11
3	Black Pepper	A	6.00			25.00		15.00	14.00			14.00		14.00		88.00
		P	1.18			30.00		5.00	7.00			5.00		4.01		52.19
4	Cardamom Large	A		186.01	638.00	250.00	215.00	640.00	100.00	315.00	50.50	209.00	400.00	331.00	467.00	3801.51
		P		61.00	306.00	115.00	109.00	485.00	70.00	155.00	90.05	180.00	152.00	190.76	302.00	2215.81
5	Cinnamon	A							6.00							6.00
		P							2.00							2.00
6	Coriander	A	11.00		11.00						6.05	9.00	10.00		10.00	57.05
		P	11.00		20.60						15.06	16.00	12.00		9.00	83.66
7	Garlic	A	20.00	30.02	39.00	18.00	7.00	18.00	30.00	17.00	18.07	37.00	52.00	13.01	21.00	320.10
		P	190.00	238.00	372.00	155.00	87.00	87.00	270.00	152.50	101.12	343.00	370.00	80.32	120.00	2565.94
8	Ginger	A	177.00	1552.00	287.00	280.00	213.00	456.00	113.00	500.00		435.00	382.00	348.34	383.00	5126.34
		P	2842.00	1311.00	4900.15	4035.00	1990.61	3851.00	1500.01	4110.50		5400.00	2316.00	3229.77	2691.00	38177.04
9	Nugmeg	A	7.00													7.00
		P	63.49													63.49
10	Tamarind	A	6.00						6.00			1.00		3.93		16.93
		P	21.60						135.00			4.00		6.81		167.41
11	Turmeric	A	200.00	15.00	25.50	22.00		15.00	20.00	7.50	11.02	260.00	10.00	41.00	16.00	643.02
		P	4700.00	35.09	367.20	23.00		60.10	140.50	43.00	80.05	3141.00	110.00	382.89	178.00	9260.83
12	Specify crop in remarks	A			2.04				50.00		0.06	279.00		7.01		338.11
		P			11.75				278.00		8.06	1694.00		10.02		2001.83
13	Red Chilly	A	28.00	70.03	683.40	300.00	37.00	60.00	65.00	45.50	13.04			27.00	120.00	1448.97
		P	78.40	89.03	480.50	186.00	63.00	125.00	230.00	115.30	70.16			63.15	320.00	1820.54
14	Zanthoxylum	A				10.00	1.00	17.00	24.00	20.00		80.00	11.00	31.68	9.00	203.68
		P				740.00	3.67	17.00	36.00	20.50		1012.00	15.00	15.68	12.00	1871.85
15	Naga King Chilly	A	16.00	13.11	25.50	15.00	2.00	42.00	8.00	140.00	13.02	285.00	10.00	42.02	121.00	732.65
		P	115.20	9.05	25.06	19.00	5.67	51.00	3.00	150.00	13.12	1704.00	80.00	292.30	220.00	2687.40

MIDH- Mission for Integrated Development of Horticulture.

Noklak,Niuland,Chumoukedima, Meluri & Shamator-Report Not Received

Source: Directorate of Horticulture

Table No. 5.5: HORTICULTURE DATA (MIDH SURAKSHA) FOR FY 2024-25 (A= Area in Hectare/P= Production in Metric Tonne)

SL. No	V.FRUITS		Dimapur	Kiphire	Kohima	Longleng	Noklak	Mon	Mokokchung	Tuensang	Tseminyu	Peren	Phek	Wokha	Zunheboto	Nagaland
1	Avocado *(Butter Fruit)*	A	10.00		250.00					20.00	8.06	10.00				**298.06**
		P	35.00		0.50						0.01	3.00				**38.51**
2	Dragon Fruit *(Kamalam)*	A	47.00						10.00			30.00				**87.00**
		P	742.60						82.00			2.00				**826.60**
3	Wild-Apple	A					8.00	5.00	1.00	17.00		100.00	50.00	12.00	21.00	**214.00**
		P					31.00	6.50	1.00	103.00		937.00	552.00	22.90	120.00	**1773.40**
4	Apple	A		133.04	40.80								45.00		16.00	**234.84**
		P		1044.05	368.22								335.00		10.00	**1757.27**
5	Banana	A	465.00	603.06	1020.00	35.00	270.00	426.00	1261.00	410.00	50.07	582.00	635.00	864.87	680.00	**7302.00**
		P	9939.30	9005.06	1256.65	6250.00	6500.00	8920.00	7715.01	9424.50	203.31	8685.00	9400.00	11533.37	6435.00	**95267.20**
6	Pineapple	A	3435.00	412.02	224.80	365.00	215.00	500.00	420.00	371.50	30.10	1633.00	480.00	636.30	350.00	**9072.72**
		P	38372.60	7386.00	1261.74	872.00	7221.00	5765.00	7266.00	9205.80	103.06	22986.00	9300.00	10455.29	2975.00	**123169.49**
7	Pomelo	A	12.00	2.09		5.00	12.00	5.00	5.00	20.00		25.00	8.00	12.00	20.00	**126.09**
		P	163.20	7.09		3810.00	37.00	8.00	10.00	66.50		433.00	11.00	105.11	36.00	**4686.90**
8	Muskmelon		8.00													**8.00**
			108.80													**108.80**
9	Watermelon	A	22.00	12.09		5.00		1.50	6.00	10.00					8.00	**64.59**
		P	208.00	93.07		53.00		0.53	67.00	83.00					6.00	**510.60**
10	Amla/Gooseberry	A	15.00	34.07	29.58	12.00	20.00		32.00	19.20	10.03	25.00	42.00	27.27	22.00	**288.15**
		P	112.00	283.00	367.20	75.00	260.00		352.00	227.30	90.03	281.00	401.00	296.16	170.00	**2914.69**
11	Ber	A	6.00						7.00			10.00				**23.00**
		P	27.20						37.00			54.00				**118.20**

12	Grape	A							9.00	6.00			8.50	85.08		**108.58**
		P							62.00	54.00			53.00	65.08		**234.08**
13	Gauva	A	35.00	46.08	71.40	6.00	25.00	60.00	40.00	31.50	20.09	59.00	40.00	43.48	50.00	**527.55**
		P	380.00	279.08	504.92	18.00	245.00	550.00	287.00	392.30	102.24	480.00	339.00	424.22	240.00	**4241.76**
14	Jackfruit	A	131.00	8.08		50.00	7.00	6.00	30.00	16.00		22.00	10.00	12.80	6.00	**298.88**
		P	3932.00	74.09		390.00	51.00	42.60	252.00	138.50		179.00	190.00	128.32	83.00	**5460.51**
15	Kiwi	A			58.14		30.00		1.00	53.50			280.00	3.90	131.00	**557.54**
		P			573.40		17.00		1.25	10.00			432.00	9.92	485.00	**1528.57**
16	Lichi	A	170.00	26.09		55.00		52.00	51.00	15.00		101.00	20.00	50.35	30.00	**570.44**
		P	1021.00	96.11		287.00		263.60	342.00	93.00		760.00	120.00	282.66	98.00	**3363.37**
17	Mango	A	71.00	43.06	39.78	53.00	10.00	40.00	60.00	15.00	12.04	105.00	25.00	48.54	35.00	**557.42**
		P	589.00	255.03	275.40	290.00	122.00	257.00	594.00	80.60	80.03	755.00	220.00	393.67	48.00	**3959.73**
18	Papaya	A	77.00	67.02		30.00	28.00	100.00	120.00	63.50	10.09	130.00	110.00	229.82	107.00	**1072.43**
		P	1410.64	1374.00		180.00	395.00	1472.00	700.00	573.00	85.07	1868.00	810.00	2117.23	1250.00	**12234.94**
19	Passion Fruit	A	1.00	472.00		400.00	115.00	600.00	500.00	668.50		802.00	685.00	1202.40	490.00	**5935.90**
		P	4.53	2157.00		1400.00	758.00	1665.00	1234.00	2550.50		1930.00	1727.00	1866.61	750.00	**16042.64**
20	Peach	A	2.00	4.09	35.70	30.00	5.00	24.00	19.00	23.00	11.06	35.00	25.00	23.00	35.00	**271.85**
		P	36.20	10.09	241.74	222.00	15.50	55.20	118.00	301.00	90.25	276.00	151.00	181.18	175.00	**1873.16**
21	Pear	A		41.00		19.00	18.00		18.00	23.00		25.00	20.00	39.22	25.00	**228.22**
		P		339.05		303.00	265.00		194.00	325.00		283.00	191.00	332.48	170.00	**2402.53**
22	Plum	A		33.03	73.44	25.00	21.00	30.00	34.00	46.50	10.06	29.00	91.00	7.01	25.00	**425.04**
		P		185.07	523.30	210.00	185.00	73.50	178.00	496.00	75.03	127.00	535.00	48.05	155.00	**2790.95**
23	Pomegranate	A	10.00		4.08	13.00			14.00	5.00	1.05	11.00	10.00	7.01		**75.14**
		P	55.00		24.48	55.00			68.00	32.50	10.48	61.00	61.00	48.06		**415.52**
24	Strawberry	A	2.00						1.60							**3.60**
		P	4.53						7.60							**12.13**

25	**Other Fruits**	**A**	100.00	15.07	4.00				2.00		0.05	243.00	70.00	1.00		**435.12**
		P	800.00	132.04	0.50				1.20		0.02	2020.00	80 (Persimmon)	0.82		**2954.58**
26	**Limes and Lemons**	**A**	367.00						160.00			245.00		5.64		**777.64**
		P	3450.40						1157.00			1808.00		39.73		**6455.13**
27	**Kinnow/Mandarin Orange**	**A**	120.00	615.07	912.90	400.00	219.00	448.00	603.00	376.50	60.04	520.00	498.00	515.82	410.00	**5698.33**
		P	1600.00	3687.00	8047.80	2485.50	2933.30	3200.00	4015.00	4127.40	509.30	4519.00	4485.00	4506.68	1870.00	**45985.98**
28	**Sweet Orange /Mosambi**	**A**	13.00	22.09	20.40	25.00	9.00		57.00	10.50	9.04	34.00		43.00	4.00	**247.03**
		P	140.00	114.09	112.21	162.00	61.00		474.00	84.30	60.11	286.00		479.95	10.00	**1983.66**
29	**Citrus**	**A**		33.05	0.41				60.00		0.03			16.00		**109.49**
		P		625.00	0.88				302.00		0.66			53.10		**981.64**

MIDH- Mission for Integrated Development of Horticulture.

Noklak,Niuland,Chumoukedima, Meluri & Shamator-Report Not Received

Source: Directorate of Horticulture

Table No. 5.6: HORTICULTURE DATA (MIDH SURAKSHA) FOR FY 2024-25 (A= Area in Hectare/P= Production in Metric Tonne)

Sl.No	VI.Plantation Crop		Dimapur	Longleng	Mon	Mokokchung	Tuensang	Peren	Wokha	Nagaland
1	Cocoa	A								
		P								
2	Tea	A				18.00	26.50			**44.50**
		P				32.00	29.50			**61.50**
3	Coffee	A								
		P*(Dried Cherry)*								
4	Other Plantation Crops	A				10.00				**10.00**
		P				6.00				**6.00**
5	Arecanut	A	155.00		12.00	27.00		43.00		**237.00**
		P	820.29		11.80	50.00		496.00		**1378.09**
6	Cashewnut	A	433.00					382.00	121.00	**936.00**
		P	350.00					120.00	25.00	**495.00**
7	Coconut in Lakh Number	A	600.00	20.00		9.00		325.00	116.00	**1070.00**
		P	5400.00	500.00		53.00		2639.00	1157.16	**9749.16**

MIDH- Mission for Integrated Development of Horticulture.

Kiphire, Kohima, Tseminyu, Phek, Zunheboto, Noklak,Niuland,Chumoukedima, Meluri & Shamator-Report Not Received

Source: Directorate of Horticulture

6

SERICULTURE



Table No. 6: SERICULTURE STATISTICS FOR FY 2025-26

Sl.No.	Kind	Particulars	Unit	Achievement 2025-2026
1	*2*	*3*	*4*	*5*
1	Muga	a). Area under cultivation	Acre	2351
		b). Production of DFLS	No. in Lakh	0.158
		c). Production of reelable cocoon	No. in Lakh	5.148
		d). Production of raw silk	M.T	0.119
2	Eri	a). Area under cultivation	Acre	15129
		b). Production of DFLS	No. in Lakh	61.039
		c). Production of empty cocoon	M.T	487.692
		d). Production of spun silk	M.T	417.465
		e). Eri pupae	M.T	2001.9
3	Oak Tasar	a). Area under cultivation	Acre	315
		b). Production of DFLS	No. in Lakh	0.0405
		c). Production of reelable cocoon	No. in Lakh	0.7
		d). Production of raw silk	M.T	0.0164
4	Mulberry	a). Area under cultivation	Acre	835
		b). Production of DFLS	No. in Lakh	0.508
		c). Production of reelable cocoon	M.T	23.165
		d). Production of raw silk	M.T	2.874

***DFLS** = *Disease free layings*

Source: Directorate of Sericulture



7

LIVESTOCK (VETERINARY)



Table No. 7.1: NUMBER OF LIVESTOCK AND POULTRY AS PER 20th LIVESTOCK CENSUS

Sl. No.	Species	Nagaland Total
1	Pig	404695
2	Buffalo	15654
3	Cattle	78296
4	Mithun	23123
5	Sheep	361
6	Goat	31602
7	Rabbit	57729
8	Horse	70
9	Dogs	155677
10	Fowl	2655157
11	Duck	165092

Source: Directorate of Animal Husbandary & Veterinary Services

Table No. 7.2: NUMBER OF VETERINARY FARMS, HOSPITALS, DISPENSARIES ETC. FOR FY 2025-26

Sl. No.	Farm/Dispensary/Centre..etc	Kohima	Mokokchung	Tuensang	Wokha	Zunheboto	Phek	Mon	Dimapur	Peren	Kiphire	Longleng	Noklak	Shamator	Niuland	Chumoukedima	Tseminyu	Meluri	Total
1	2	3	4	5	6	7	8	9	10	11	12	13	14	15	16	17	18	19	20
1	State Poultry Farm/H.U/C.R.C/P.U.C	1	1	1	1	1			1	1						1			8
2	Duck Breeding Farm				1														1
3	Cattle Breeding Farm	1	1	1	1											1			5
4	Intensive Cattle Development Program								1										1
5	Regional Brown Swiss Cattle Breading Farm									1									1
6	Dairy Upgrading Centre									1									1
7	Surti Buffalo Farm									1									1
8	Pig Breeding Farm Centre	1	1	1	1	1	2	1		1						1			10
9	Sheep Rearing Farn Poilwa									1									1
10	Veterinary Health Centre	15	15	3	10	19	8	11	2	7	3	1	3		1	3	3		104
11	Feed & Fodder Production	1								1									2
12	Veterinary Dispensary	5	9	1	8	7	4	4	2	5	2	1	1	2	2	3	2	3	61
13	Quarantine Checkpost	2	3		1		2	3	6		1		1		1	1	1	2	24
14	Disease Investigation Centre and Control Unit								1										1
15	V.F.A Training Institute															1			1
16	Veterinary Hospital	1	2	1	1	1	1	1	1	1	1	1					1		13

17	Regional Rabbit Production Farm															1			1
18	Pony Farm	1																	1
19	Goat Farm				1	1										1			3
20	Dairy Farm	1	1													1			3
21	Chief Veterinary Office	1	1	1	1	1	1	1	1	1	1	1	1	1	1	1	1	1	17
22	Directorate Office	1																	1
23	Disease Diagnostic Laboratory	1	2	1	1	1	1	1	1	1	1	1				1		1	14
24	ELISA Laboratory	1																	1
25	Foot and Mouth Disease Laboratory	1																	1
Total																			277

C.R.C = Chick Rearing Centre
H.U= Hatchery Unit
P.U.C= Poultry Upgrading Centre
Source: Directorate of Animal Husbandary & Veterinary Services

Table No. 7.3: PERFORMANCE OF VETERINARY HOSPITALS AND DISPENSARIES FOR FY 2025-26

Sl.No	District	Number of Hospitals & Dispensaries	Number of Livestock Treated	Number of Poultry Treated	Livestock Castrated	Artificial Insemination Done *(Nos)*	Number of Livestock Vaccinated
1	*2*	*3*	*4*	*5*	*6*	*7*	*8*
1	**Kohima**	6	12202	933	1845	1571	17631
2	**Mokokchung**	11	21718	3683	2656	132	7696
3	**Tuensang**	2	33821	4616	4501	5	15208
4	**Wokha**	9	11338	498	1569	66	13405
5	**Zunheboto**	8	38677	19954	1864	132	15238
6	**Dimapur**	9	14620		1582	2259	10988
7	**Mon**	5	9039	2548	376	242	37731
8	**Phek**	3	14055	3728	413	108	7278
9	**Peren**	6	11693	2923	1312	408	26076
10	**Kiphire**	3	10011	2994	764	11	12228
11	**Longleng**	2	14478	6096	452	73	9329
12	**Tseminyu**	3	5158	1295	689	132	6124
13	**Chumoukedima**	3	4368	891	395	1121	21453
14	**Niuland**	2	563		50	1175	19623
15	**Noklak**	1	1469	120	62	0	11661
16	**Shamator**	2				4	4124
17	**Meluri**					0	5649
Total		**75**	**203210**	**50279**	**18530**	**7439**	**241442**

Source: Directorate of Animal Husbandary & Veterinary Services

Table No. 7.4: MILK AND EGG PRODUCTION IN NAGALAND FOR FY 2024-25 & 2025-26

Sl.No	Year	Milk *('000 M.T)*	Egg *(In Lakh)*
1	*2*	*3*	*4*
1	**2024-25**	49.19	453.04
2	**2025-26**	50.42	474.79

Table No. 7.5: NUMBER OF ANIMALS SLAUGHTERED AND MEAT PRODUCTION ('000 M.T) IN NAGALAND FOR FY 2024-25 & 2025-26

Sl.No.	Species	2024-25		2025-26	
		Animal Slaughtered	Meat Production	Animal Slaughtered	Meat Production
1	**Cattle**	57028	7.24	58454	7.42
2	**Buffalo**	20636	2.6	21152	2.67
3	**Mithun**				
4	**Sheep & Goat**	34788	0.54	35658	0.55
5	**Pig**	163434	13.5	167520	13.84
6	**Dog**				
7	**Rabbit**				
8	**Others/Poultry**	735429	0.6	753815	0.62
TOTAL		**1011315**	**24.48**	**1036599**	**25.09**

Basic Animal Husbandry Statistic (BAHS) 2025, Ministry of Fisheries, Animal Husbandary and Dairying

Note: The generated data provided for FY 2025-26 are advanced estimates only. These figures are currently under scrutinization and have not been finalized

Source: Directorate of Animal Husbandary & Veterinary Services



8
FOREST

Table No. 8.1: DISTRICT-WISE FOREST COVER IN THE STATE (Area in sq.Km) FOR FY 2025-26

Sl. No	District	Geographical Area *(GA)*	Very Dense Forest	2023 Assessment		Total	Percent of GA	Change	Scrub
				Mod.Dense Forest	Open Forest				
1	*2*	*3*	*4*	*5*	*6*	*7*	*8*	*9*	*10*
1	**Dimapur**	927.00	24.70	116.04	323.13	463.87	50.04	-3.48	7.49
2	**Kiphire**	1130.00	139.29	268.29	404.31	811.89	71.85	-0.54	65.20
3	**Kohima**	1463.00	119.25	345.10	625.54	1089.89	74.50	-4.15	42.47
4	**Longleng**	562.00	15.73	125.76	243.93	385.42	68.58	5.26	22.76
5	**Mokokchung**	1615.00	2.32	546.66	791.87	1340.85	83.02	14.88	36.72
6	**Mon**	1786.00	96.35	523.69	735.76	1355.80	57.91	-18.30	99.90
7	**Peren**	1651.00	148.40	649.11	702.29	1499.80	90.84	-8.48	74.95
8	**Phek**	2026.00	265.57	459.16	677.58	1492.31	73.66	0.88	62.08
9	**Tuensang**	2536.00	356.80	433.80	569.81	1359.41	53.60	-14.28	108.56
10	**Wokha**	1628.00	0.93	461.60	831.04	1293.57	79.46	-7.99	59.00
11	**Zunheboto**	1255.00	87.04	442.60	600.02	1129.66	90.01	15.69	88.14
Grand Total		**16579.00**	**1256.38**	**4461.81**	**6505.28**	**12222.47**	**73.72**	**-51.89**	**667.27**

Annual Administrative Report (AAR) 2025-26

Noklak,Shamator,Niuland,Chumoukedima, Tseminyu & Meluri -Report Not Received

Source: Principal Chief Conservator of Forest & HoFF

Table No. 8.2: FOREST AREA UNDER GOVERNMENT CONTROL AS ON 31-01-2024

Sl. No.	Description	Area in Hectares	% Against Forest Area *(FSI data of Forest Report 2021)*
1	**Reserve Forest *(Including NZP)***	24296	1.99%
2	**Purchased /Donated Land**	22299.35	1.82%

Annual Administrative Report (AAR) 2025-26
Source: Principal Chief Conservator of Forest & HoFF





9

CLIMATE & RAINFALL

Table No. 9.1: DISTRICT-WISE MONTHLY RAINFALL DURING 2025

Sl.No	DISTRICT		Jan	Feb	Mar	Apr	May	June	July	Aug	Sept	Oct	Nov	Dec	Annual Average Rainfall (in mm)
1	Kohima	Rainfall in.m.m	0.0	4.4	23.2	77.9	264.6	303.2	297.4	461.6	296.8	129.4	16.8	0.0	**156.3**
		No. of Rainy Days	0	1	4	10	17	17	16	20	17	8	1	0	**9.3**
2	Dimapur	Rainfall in.m.m	3.2	39.0	84.8	137.0	439.3	225.9	527.0	403.3	405.4	83.0	37.0	0.0	**198.7**
		No. of Rainy Days	1	2	3	7	9	12	11	12	11	5	2	0	**6.3**
3	Wokha	Rainfall in.m.m	22.4	14.2	30.6	131.3	318.2	349.2	518.0	479.4	486.0	82.0	60.8	0.0	**207.7**
		No. of Rainy Days	1	2	4	8	19	20	17	22	22	6	4	0	**10.4**
4	Mokokchung	Rainfall in.m.m	13.2	23.4	67.6	129.0	394.6	305.6	560.2	528.6	527.6	130.0	27.6	0.0	**225.6**
		No. of Rainy Days	1	2	5	10	20	16	18	23	17	10	2	0	**10.3**
5	Phek	Rainfall in.m.m	0.0	10.8	20.8	102.2	235.4	270.2	222.8	186.6	167.8	111.4	12.0	0.0	**111.7**
		No. of Rainy Days	0	2	2	8	16	15	10	16	12	8	2	0	**7.6**
6	Jalukie *(Peren)*	Rainfall in.m.m	0.0	6.4	27.0	174.4	328.8	554.2	588.2	353.8	502.1	180.0	30.4	0.0	**228.8**
		No. of Rainy Days	0	1	2	8	14	16	15	15	13	5	2	0	**7.6**
7	Mon	Rainfall in.m.m	10.0	47.0	202.0	155.0	259.0	319.0	467.0	450.0	328.0	210.0	33.0	0.0	**206.7**
		No. of Rainy Days	2	5	9	11	13	10	12	15	15	9	1	0	**8.5**
8	Tuensang	Rainfall in.m.m	6.5	13.9	24.0	101.4	261.0	219.9	240.7	358.5	409.5	145.2	53.2	0.0	**152.8**
		No. of Rainy Days	1	3	2	10	24	17	12	20	16	9	5	0	**9.9**
9	Zunheboto	Rainfall in.m.m	3.3	17.6	27.4	164.6	243.3	364.1	315.0	460.3	453.5	183.1	46.1	0.0	**189.9**
		No. of Rainy Days	0	3	4	11	15	23	15	22	16	8	4	0	**10.1**
10	Kiphire	Rainfall in.m.m	9.6	8.4	20.4	43.8	243.6	109.0	167.8	199.2	167.8	83.4	30.6	0.0	**90.3**
		No. of Rainy Days	1	1	2	5	13	8	13	14	11	7	4	0	**6.6**
11	Longleng	Rainfall in.m.m	5.6	20.0	43.4	95.4	302.5	275.7	439.8	388.9	356.5	149.4	46.5	0.0	**177**
		No. of Rainy Days	1	4	5	12	20	20	20	20	19	10	5	0	**11.3**
12	Shamator	Rainfall in.m.m	9.2	12.9	44.6	69.4	298.8	180.4	274.3	295.0	291.2	75.0	76.0	0.0	**135.6**
		No. of Rainy Days	1	3	3	8	17	13	14	16	13	7	6	0	**8.4**
13	Tseminyu	Rainfall in.m.m	2.0	10.2	27.8	99.2	214.4	386.3	246.2	320.5	421.3	211.0	30.6	0.0	**164.1**
		No. of Rainy Days	0	1	2	8	14	20	16	19	18	10	5	0	**9.4**
14	Meluri	Rainfall in.m.m	0.0	4.5	18.0	24.0	243.0	59.0	146.2	296.6	194.4	77.6	9.4	0.0	**89.4**
		No. of Rainy Days	0	1	3	3	12	6	9	14	11	4	0	0	**5.3**

N.B : Meteorological Stations not available at Noklak, Niuland & Chumoukedima
Source: Directorate of Soil & Water Conservation

Table No. 9.2: DISTRICT-WISE MONTHLY TEMPERATURE DURING 2025

Sl.No	DISTRICT		Jan	Feb	Mar	Apr	May	June	July	Aug	Sept	Oct	Nov	Dec	Annual Average Temperature (°C)
1	Kohima	Max. Temp.	17.4	19.3	22.9	22.6	21.8	25.1	23.8	24.1	24.2	21.7	18.9	17.1	**21.6**
		Min. Temp.	5.2	7.5	12.6	15.4	17.2	19.2	19.6	19.0	18.5	16.4	15.6	7.0	**14.4**
2	Dimapur	Max. Temp.	25.4	26.9	29.9	33.3	32.3	34.0	34.0	33.4	33.4	32.0	27.7	25.7	**30.7**
		Min. Temp.	12.7	13.9	17.8	22.5	23.5	25.9	25.8	25.2	25.0	23.6	17.3	11.6	**20.4**
3	Wokha	Max. Temp.	16.8	17.9	22.0	24.3	23.3	24.7	25.0	23.9	24.7	23.5	20.7	17.4	**22**
		Min. Temp.	9.3	10.3	13.6	16.2	17.6	19.3	19.6	19.0	19.0	17.2	13.2	10.1	**15.4**
4	Mokokchung	Max. Temp.	19.1	20.2	24.0	26.5	25.7	27.4	27.3	26.5	27.3	25.6	23.1	20.2	**24.4**
		Min. Temp.	10.3	11.2	14.1	17.1	18.6	21.0	21.4	20.5	20.6	18.6	14.8	11.1	**16.6**
5	Phek	Max. Temp.	18.6	20.6	24.0	26.0	24.3	28.0	28.4	26.7	27.4	25.9	21.9	18.9	**24.2**
		Min. Temp.	7.4	8.0	11.3	14.3	16.6	19.7	19.5	19.6	18.9	16.4	11.6	7.1	**14.2**
6	Jalukie *(Peren)*	Max. Temp.	24.9	26.9	31.7	33.0	31.2	32.8	33.1	31.9	31.9	30.9	27.2	24.6	**30**
		Min. Temp.	10.3	11.2	15.6	20.0	21.4	22.9	24.2	23.8	23.3	21.0	14.8	9.6	**18.2**
7	Mon	Max. Temp.	21.2	21.3	25.4	26.2	27.7	30.2	29.5	30.1	30.5	30.0	26.5	22.0	**26.7**
		Min. Temp.	11.9	13.8	15.1	15.1	15.4	18.5	20.8	21.2	19.7	21.5	17.0	11.4	**16.8**
8	Tuensang	Max. Temp.	13.4	15.3	18.4	21.2	21.4	24.5	24.6	22.9	24.1	21.8	18.7	15.6	**20.2**
		Min. Temp.	8.9	9.3	12.7	15.2	15.3	18.4	19.1	18.4	18.7	17.0	12.5	8.9	**14.5**
9	Zunheboto	Max. Temp.	22.8	18.2	22.1	23.4	25.3	25.4	26.8	24.8	28.5	26.1	21.2	18.5	**23.6**
		Min. Temp.	13.3	9.1	11.1	14.1	16.0	18.3	16.9	17.8	17.7	17.0	14.2	10.5	**14.7**
10	Kiphire	Max. Temp.	21.8	24.6	28.1	30.2	28.2	31.3	31.0	29.7	31.5	29.9	25.9	23.1	**27.9**
		Min. Temp.	8.5	9.4	14.0	16.2	19.1	21.6	21.8	21.7	21.1	19.1	13.5	8.0	**16.2**
11	Longleng	Max. Temp.	19.3	18.8	20.7	23.9	23.8	25.9	26.0	25.3	25.7	25.2	23.2	20.5	**23.2**
		Min. Temp.	9.2	9.1	10.5	14.6	16.5	18.9	19.6	19.7	19.3	17.2	13.4	10.0	**14.8**
12	Shamator	Max. Temp.	16.9	16.9	20.8	23.0	22.4	24.9	25.5	24.1	24.8	23.2	19.9	17.1	**21.6**
		Min. Temp.	5.9	7.1	10.6	13.4	15.5	17.8	18.1	17.8	17.8	15.0	7.8	4.2	**12.6**
13	Tseminyu	Max. Temp.	17.7	19.3	23.6	25.8	24.7	26.7	27.8	26.2	27.0	26.1	21.4	18.0	**23.7**
		Min. Temp.	9.1	9.4	13.5	16.3	17.7	19.5	20.2	19.7	19.3	17.7	13.7	12.9	**15.8**
14	Meluri	Max. Temp.	15.9	17.9	20.0	24.3	23.7	25.9	25.9	24.4	24.8	23.5	17.8	13.6	**21.5**
		Min. Temp.	9.5	12.3	14.0	17.7	17.8	18.9	19.6	18.6	19.3	18.5	9.6	8.2	**15.3**

N.B : Meteorological Stations not available at Noklak, Niuland & Chumoukedima

Source: Directorate of Soil & Water Conservation

10

FISHERY



Table No. 10.1: DISTRICT-WISE ACHIEVEMENT OF FISHERIES DEPARTMENT FOR FY 2025-26

Sl. No.	Particulars	Unit	Kohima	Dimapur	Mokokchung	Tuensang	Zunheboto	Mon	Wokha	Phek	Peren	Kiphire	Longleng	Noklak	Shamator	Niuland	Chumoukedim	Tseminyu	Meluri	Nagaland
1	*2*	*3*	*4*	*5*	*6*	*7*	*8*	*9*	*10*	*11*	*12*	*13*	*14*	*15*	*16*	*17*	*18*	*19*	*20*	*21*
1	New Fishery Ponds	ha	9.25	9.25	46.25	9.25	9.25	9.25	9.25	6.55	9.25	9.25	9.25	9.25	9.25	9.25	9.25	9.25	3.70	**186.00**
2	No. of Beneficiaries *(New Pond)*	Nos.	120.00	110.00	255.00	96.00	105.00	96.00	110.00	90.00	96.00	96.00	96.00	96.00	93.00	96.00	96.00	93.00	45.00	**1789.00**
3	Fish Seed Supplied	lakhs	39.03	39.03	44.60	33.45	33.45	33.45	39.03	23.42	39.03	33.45	33.45	33.45	33.45	33.45	39.03	39.03	15.61	**585.41**
4	No. of Beneficiaries *(Fish Seed)*	Nos.	175.00	250.00	190.00	165.00	160.00	150.00	175.00	100.00	170.00	145.00	165.00	265.00	285.00	195.00	205.00	185.00	80.00	**3060.00**
5	Production of Fish *(Culture & Capture)*	M.T.	449.87	2437.45	668.55	445.36	476.79	403.99	1462.44	307.97	584.98	403.99	304.00	309.13	298.65	1650.66	1077.25	207.49	205.32	**11693.89**
6	Total Water Area *(Ponds & Tanks)* in cummulativ	ha	164.00	706.00	456.00	93.00	221.00	148.00	367.00	177.00	290.00	210.00	148.00	77.00	72.00	612.00	655.00	99.00	100.00	**4595.00**
7	Total number of Ponds & Tanks in cummulativ	Nos.	1578.00	2365.00	1815.00	691.00	1528.00	822.00	1876.00	1210.00	1709.00	893.00	968.00	398.00	408.00	2330.00	2338.00	815.00	323.00	**22067.00**

Source: Directorate of Fisheries and Aquatic Resources

Table No. 10.2: FISH PRODUCTION (By Species) FOR FY 2025-26

Sl. No.	Species	Production *(in Metric Tonnes)*		
		Capture	Culture	Total
1	*2*	*3*	*4*	*5*
1	**Major Carps *(Catla, Rohu, Mrigal)***	413.90	5604.10	**6018.00**
2	**Exotic Carps *(Common, Silver, Grass)***	99.60	5198.40	**5298.00**
3	**Minor Carps**	65.00	0.00	**65.00**
4	**Murrels**	8.40	10.50	**19.00**
5	**Catfishes**	21.20	78.60	**99.80**
6	**Minnows, Trash fishes and others**	20.80	172.90	**193.70**
Total		628.90	11064.50	**11693.50**

Source: Directorate of Fisheries and Aquatic Resources

Table No. 10.3: PRODUCTION OF OTHER AQUATIC ANIMALS FOR FY 2025-26

Sl.No	Species	Production *(in Metric Tonnes)*		
		Capture	Culture	Total
1	*2*	*3*	*4*	*5*
1	**Freshwater Prawn *(Macrobrachium rosenbergii)***	-	5.69	**5.69**
2	**Freshwater Prawn *(Local)***	6.49	-	**6.49**
3	**Crab**	5.62	1.09	**6.71**
4	**Snail**	14.35	1.09	**15.44**
5	**Rana Spp.*(Frogs)***	16.49	2.45	**18.94**
6	**Turtle**	0.49	-	**0.49**
7	**Aquatic Insects & Others**	1.7	-	**1.7**
Total		45.14	10.32	**55.46**

Source: Directorate of Fisheries and Aquatic Resources

Table No. 10.4: STATE'S FISHERIES RESOURCES FOR FY 2025-26

Sl. No	Resources	Culture and Capture		
		No. of Units	Volume *(M.T.)*	Water Area *(ha)*
1	*2*	*3*	*4*	*5*
1	**Ponds and Tanks**	25274	9925.2	4595
2	**Rivers *(1600 Kms)***		3.8	
Integrated Fish Farming				
3	**a) Earthen embankment *(PFC)***	10302	1172.7	3007.1
	b) Semi permanent embankment *(PFC)*	396	306.2	784.9
4	**Reservoirs**	1	278	2258
5	**Lakes/Swamps etc.**	1153	7	1110
Total		**37126**	**11692.88**	**11755**

Source: Directorate of Fisheries and Aquatic Resources

11

INDUSTRIES & COMMERCE



Table No. 11.1: INDUSTRIAL OFFICES, BOARDS, EMPORIUMS, TRAINING CENTRES, ETC AS ON 31st MARCH 2026

Sl. No	Particulars	Kohima	Dimapur	Peren	Phek	Mokokchung	Wokha	Zunheboto	Tuensang	Kiphire	Longleng	Mon	Noklak	Shamator	Chumoukedima	Niuland	Tseminyu	Meluri	Nagaland Total	outside the state
1	*2*	*3*	*4*	*5*	*6*	*7*	*8*	*9*	*10*	*11*	*12*	*13*	*14*	*15*	*16*	*17*	*18*	*19*	*20*	*21*
1	District Industries Centre	1	1	1	1	1	1	1	1	1	1	1							11	
2	Sub- DIC	1			1	3	1	3				1	1			1	1	1	14	
3	Nagaland Industrial Development Corporation *(NIDC)*		1																1	
4	Nagaland Handloom & Handicrafts Development Corporation *(NHHDC)*		1																1	
5	Nagaland Hotels and Tourism Development Corporation Limited	1	1																2	
6	Nagaland Khadi & Village Industrial Board *(NKVIB)*	2	3	1	1	1	1	1	1	1	1	1				1			15	
7	Emporium	1	1		1	1			1										5	2
8	Weaving Training Centre RIP (Rural Industrial Programme)		1			1		1	1		1	1							6	
9	RAP Training Centre *(Rural Artisan Programme)*	1	1	1	1	1	1	2	1	1	1	1							12	

Source: Directorate of Industries & Commerce.

Table No. 11.2: NUMBER OF TRADE-WISE UDYAM REGISTERED MSMEs FOR FY 2025-26

Sl No.	Particulars	Mon	Tuensang	Mkg.	Zunheboto	Wokha	Dmp.	Kma.	Phek	Kiphire	Longleng	Peren	Noklak	Shamator	Chumoukedima	Niuland	Tseminyu	Meluri	Total
1	*2*	*3*	*4*	*5*	*6*	*7*	*8*	*9*	*10*	*11*	*12*	*13*	*14*	*15*	*16*	*17*	*18*	*19*	*20*
1	Mfg. of Food Products & Beverages	189	151	378	56	282	739	475	130	105	65	92	30	31	255	138	32	18	**3166**
2	Mfg. of Textile	22	32	31	19	30	76	44	60	23	12	11	19	6	31	33	5	10	**464**
3	Mfg. of Weaving Apparel	15	18	24	3	46	78	52	14	26	14	39	7	4	25	5	2	2	**374**
4	Training & Dressing of Leather		2	2		4	4	7		1	1		1	3	8	3			**36**
5	Mfg. of Wood & Wood Products except Furniture	28	14	42	11	23	100	33	8	20	6	16	8	4	38	11	1	3	**366**
6	Mfg. of Paper & Paper Products		2	5	1	3	24	8	1		3	2		3	22	4	1		**79**
7	Publishing, Printing & Reproduction of Recorded Media	7	4	7	5	11	26	27	9	2	2	6		1	12	3	4		**126**
8	Retail/wholesale trade, except of motor vehicles and motorcycles	314	220	389	259	391	1350	771	173	192	105	217	103	29	410	128	61	27	**5139**
9	Landtransport and transport via pipelines	115	49	50	16	53	250	158	21	8	20	1	21	7	61	16	10	2	**858**
10	Mining and quarring	4	16	3	14	14	46	15	8	3	4				14			2	**143**
11	Mfg. of Coke, Refined Petroleum Products	1					3		2										**6**
12	Mfg. of Chemical & Chemical Products	8	1	6		3	25	2	9					2	6	11			**73**
13	Mfg. of Rubber and Plastic Products	8		5		36	27	7	2	1	1	2			10	11			**110**
14	Mfg. of other Non-metallic	3		5		3	26	5	2			7	1		16	4			**72**

15	Mfg. of Fabricated Metal Products	4	3	14	3	22	41	27	6		1	4	1		14	1			141
16	Mfg. of Machinery & Equipments NEC	2	4	4			10	8	4		1				3	6	2	1	45
17	Mfg. of Electronic Machinery NEC					3	2		2			7							14
18	Mfg. of Motor Vehicle Trailers & Semi- Trailers		2			7	25	1				5	11			1	1		53
19	Mfg. of Furniture	9	12	26	4	48	65	49	8	2	2	10	7	2	22	10	1		277
20	Maintenance & Repair of Motor Vehicle & Motor Cycles	1	15	16	8	20	38	18	8	11		3	1	2	14	10	5	2	172
21	Maintenance & Repair of Personal & Household Goods	3	9	5		7	31	9	3	2		10			9	2		1	91
22	Computer & Related Activities	17	11	9	4	12	53	45	9	8	2	1		1	30	1	1	2	206
23	Other Business Activities	6	4	5	2	2	18	14	1	1		3	1		3	2			62
24	Health & Social Work	8					36	12		1	2				8		3	1	71
25	Crops and animal production, hunting and other related services	23	50	79	35	73	171	80	52	19	7	20	16	8	133	68	10	9	853
26	Recreation Culture & Sporting Activities	3				1	8		2						5	3			22
27	Other Services Activities	329	113	147	53	171	868	576	132	114	125	98	41	16	279	71	49	18	3200
	Total	1119	732	1252	493	1265	4140	2443	666	539	373	554	268	119	1428	542	188	98	16219

As per udyam registration

Source: Directorate of Industries & Commerce.

Table No. 11.3: DETAILS OF UDYAM REGISTERED MSMEs IN NAGALAND FOR FY 2025-26

Sl. No.	Particulars	Mon	Tuensang	Mkg.	Zunheboto	Wokha	Dmp.	Kma.	Phek	Kiphire	Longleng	Peren	Noklak	Shamator	Chumoukedima	Niuland	Tseminyu	Meluri	Total
1	*2*	*3*	*4*	*5*	*6*	*7*	*8*	*9*	*10*	*11*	*12*	*13*	*14*	*15*	*16*	*17*	*18*	*19*	*20*
1	Total no. of Permanent Regd. Enterprises as on 31.03.2026	3398	2115	3574	2147	3038	14262	7720	2492	1460	1233	1709	621	582	3471	1047	586	97	**49552**
2	No. of Regd. Units for which Data was Collected	1119	732	1252	483	1265	4135	2443	666	539	373	591	268	120	1427	530	188	98	**16229**
3	No of Working Units																		
4	No of Closed Units																		
5	No.of Women Enterprises	525	253	744	200	622	1753	1128	318	220	185	288	98	48	669	259	88	55	**7453**
6	Total No.of male Employed	3462	1463	2281	2349	2286	9701	5140	1231	963	516	1040	436	299	8121	1419	320	165	**41192**
7	Total No.of Female Employed	2550	976	1909	617	1944	6000	5437	1423	654	489	644	368	210	7564	985	212	168	**32150**
8	Total Employment	6012	2439	4190	2966	4230	15701	10577	2654	1617	1005	1684	804	509	15685	2404	532	333	**73342**
9	Per Unit Employment																		
10	Specially Abled *(DIVYANG)*	7	10	5		8	22	9	6	3		5	1	1	9		2		**88**
11	Social Category																		
	SC	3	7	5	3	12	99	18	2	5		4			27	10			**195**
	ST	1058	646	1182	453	1192	2877	2074	635	432	355	566	261	115	1154	487	182	95	**13764**
	OBC	9	14	12	8	12	165	83	11	7	7	1	3		72	11			**415**
	Others	49	65	53	19	49	994	268	18	95	11	20	4	5	174	22	6	3	**1855**
12	Type of organisation:																		
	Proprietory	993	655	1059	441	1150	3076	2191	584	470	192	552	234	113	1213	438	164	92	**13617**
	Partnership	15	5	9	2	13	341	31	2	5	30	2			20	1			**476**
	Private Company	13	13	6	4	12	75	50	9	7	5	6	5	2	24	14	1	1	**247**
	Co-operatives	9	7	7	7	17	40	15	1	5	5	8		1	14	2			**138**
	Others	89	52	171	29	73	603	156	70	52	141	23	29	4	156	75	23	5	**1751**
13	Type of Enterprises																		
	Medium																		
	Small																		
	Micro	1119	732	1252	483	1265	4135	2443	666	539	373	591	268	120	1427	530	188	98	**16229**
14	Nature of activity:																		
	Manufacturing/ Assembling/ Processing	259	231	620	104	485	966	545	300	137	113	144	146	73	423	320	66	45	**4977**
	Repairing & Maintenance																		
	Services	850	501	632	379	780	3169	1898	366	402	260	447	122	47	1004	210	122	53	**11242**
	Others																		**284912**

As per udyam registration

Source: Directorate of Industries & Commerce.

Table No. 11.4: BEE KEEPING FARMS, CITRONELLA FARMS & MEDICINAL / AROMATIC DISTILLATION PLANTS UNDER INDUSTRIES & COMMERCE DEPARTMENT FOR FY 2025-26

Sl No.	Particulars	Kohima	Dimapur	Peren	Phek	Mkg	Wokha	Zunheboto	Tuensang	Kiphire	Longleng	Mon	Chumou kedima	Niuland	Shamator	Tseminyu	Noklak	Meluri	Total
1	*2*	*3*	*4*	*5*	*6*	*7*	*8*	*9*	*10*	*11*	*12*	*13*	*14*	*15*	*16*	*17*	*18*	*19*	*20*
1	Bee keeping farm	1						1	1										3
2	Citronella Farm				1	4	1		1		1	1	1						10
3	Citronella Distillation Plant				1	4	1		1		1	1	1						10

Source: Directorate of Industries & Commerce.

Table No. 11.5: INTERNATIONAL BORDER TRADE CENTRE AND SPECIAL ECONOMIC ZONE UNDER INDUSTRIES & COMMERCE FOR FY 2025-26

Sl No.	Particulars	Mon	Tuensang	Mkg.	Zunheboto	Wokha	Dmp.	Kma.	Phek	Kiphire	Longleng	Peren	Noklak	Chumoukedima	Niuland	Tseminyu	Shamator	Meluri	Total
1	*2*	*3*	*4*	*5*	*6*	*7*	*8*	*9*	*10*	*11*	*12*	*13*	*14*	*15*	*16*	*17*	*18*	*19*	*20*
1	International Border Trade centre	1											1					1	3
2	Special Economic Zone													1					1

Source: Directorate of Industries & Commerce.

Table No. 11.6: DISTRICT-WISE NUMBER OF BENEFICIARIES UNDER PRIME MINISTER EMPLOYMENT GENERATION PROGRAMME (PMEGP) FOR FY 2025-26

Sl. No.	District	Employment Generated		
		Male	Female	Total
1	**Kohima**	28	26	**54**
2	**Dimapur**	38	35	**73**
3	**Mokokchung**	10	13	**23**
4	**Phek *(Chozuba)***	120	35	**155**
5	**Longleng**	6	6	**12**
6	**Kiphire**	10	10	**20**
7	**Peren**	8	14	**22**
8	**Zunheboto**	10	12	**22**
9	**Mon**	43	20	**63**
10	**Tuensang**	13	7	**20**
11	**Wokha**	12	8	**20**
12	**Noklak**	6	4	**10**
13	**Shamator**			
14	**Tseminyu**	17	16	**33**
15	**Chumoukedima**	25	41	**66**
16	**Niuland**	8	2	**10**
17	**Meluri**			
Nagaland		**354**	**249**	**603**

Source: Directorate of Industries & Commerce.

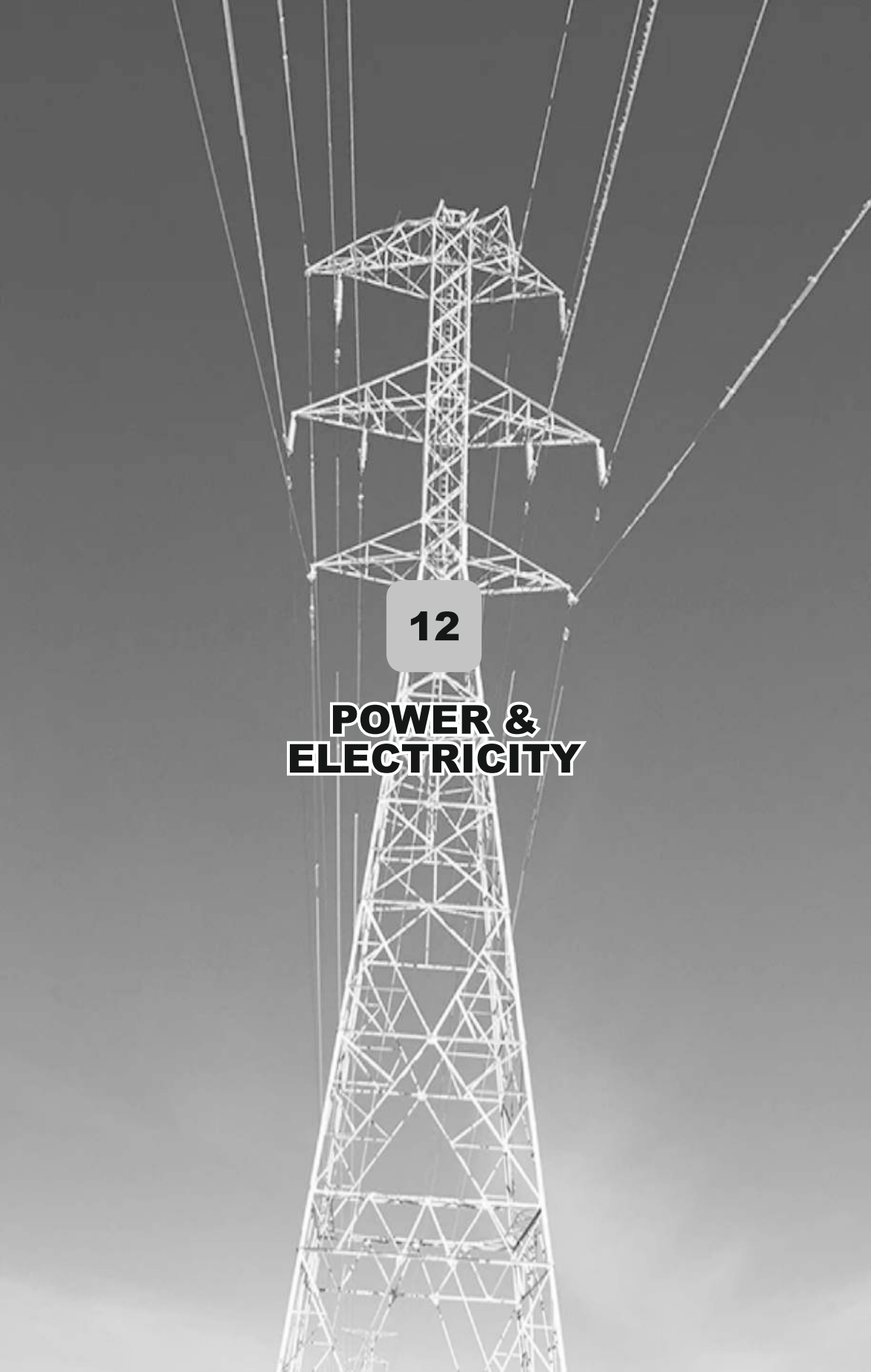

12

POWER & ELECTRICITY

Table No. 12.1: TOTAL INSTALLED POWER GENERATION CAPACITY FOR FY 2025-26

Sl.No.	Name of Project	Location/District	Capacity(in MW)
1	Likimro HEP	Kiphire	24
2	Lang HEP	Noklak	1
3	Tehok HEP	Mon	1
4	Duilumroi SHP	Peren	2.4
5	Ponglefo SHP	Kiphire	1
		Total	**29.4**

Source: Engineer-in-Chief, Power

Table No. 12.2: TRANSMISSION LINES FOR FY 2025-26

Sl. No.	Category	Length(in Km)
1	33 KV Transmission Line	2283.65
2	11 KV Transmission Line	6740.27
3	132kv EHV Transmission line	517.3
4	66kv EHV Transmission line	438.03

Source: Engineer-in-Chief, Power

Table No. 12.3: DISTRIBUTION NETWORKS FOR FY 2025-26

Sl. No.	Category	Total (In No.)
A	**EHV SUB-STATION**	**33**
1	132/66kV EHV Sub- Station	3
2	132/33kV EHV Sub- Station	13
3	66/33kV EHV Sub- Station	13
4	66/11kV EHV Sub- Station	4
B	**DISTRIBUTION TRANSFORMER**	**6918**
1	33/0.43 kV Sub-Station	360
2	11/0.43 kV Sub- Station	6558
C	**POWER TRANSFORMER**	**120**
1	33/11 KV Sub-Station	120

Source: Engineer-in-Chief, Power

Table No. 12.4: CATEGORY-WISE NUMBER OF CONSUMERS AND THE PERCENTAGE CONSUMPTION FOR FY 2025-26

Sl. No.	Category	No. of Consumers	% of Consumption
1	Domestic Light & Power	190346	57.42
2	Commercial	26134	7.23
3	Industrial	4748	1.95
4	Bulk	3126	21.10
5	Public Water works	18	0.01
6	Irrigation/ Agri Work	2	0.00
7	Public Lighting	49	0.00
8	VEMB	114997	12.30
9	UEMB	0	0.00
Total		339420	100.00

Source: Engineer-in-Chief,Power

Table No. 12.5: QUARTERLY REVENUE RECEIPTS (WITHIN THE STATE) FOR FY 2025-26

Sl. No	Period	Revenue Receipt *(In Cr.)*	Inc/Dcr *(In Cr.)*	Inc/ Dcr *(%)*
1	1st Quarter	67.72	7.69	12.81
2	2nd Quarter	71.16	1.42	2.04
3	3rd Quarter	65.01	2.82	4.54
4	4th Quarter	80.91	7.24	9.83

Source: Engineer-in-Chief, Power

Table No. 12.6: POWER PURCHASED AND REVENUE RECEIPTS FOR FY 2024-25 & 2025-26

Sl. No	Period	Power Purchased *(MU)*	Power Purchased *(In Cr.)*	Revenue Receipts
1	2024-2025	1010.04	550.27	300.02
2	2025-2026	1094.44	542.09	324.77

Source: Engineer-in-Chief, Power

Table No. 12.7: ONGOING POWER PROJECTS IN NAGALAND FOR FY 2025-26

Sl.No.	Name of Projects/EHV Substation	Capacity *(MW)*/ Line Length*(km)*	Project Cost *(Rs in Cr)*	Remarks (2025-26)
1	Construction of 1.5 MW Dzuna SHP	1.50	22.80	Project Sanctioned by MDoNER under NESIDS (OTRI) Scheme. The project is scheduled to be completed by June 2028.
2	Construction of 4.2 MW Nrazai Hydro Electric Project	4.2	46.65	Project Sanctioned by MDoNER under NESIDS (OTRI) Scheme. The project is scheduled to be completed by July 2029.
Name of Sub-Station		**Capacity *(MVA)***		
1	**Construction of 220/132kV & 132/33kV Sub-Station at Tsitrongse, Chumoukedima with associated Transmission Lines**	2x100MVA 2x50MVA		
2	**132/33kV Pfutsero**	2x25 MVA		
Total		**350**		

Source: Engineer-in-Chief, Power

Table No. 12.8: DISTRICT-WISE ELECTRIFICATION STATUS REPORT FOR FY 2025-26

Sl. No.	District	Total No. of Villages in the District	No. of Villages Electrified	% of Electrified Villages
1	**Dimapur**	37	37	100%
2	**Kiphire**	108	108	100%
3	**Kohima**	73	73	100%
4	**Longleng**	43	43	100%
5	**Mokokchung**	110	110	100%
6	**Mon**	143	143	100%
7	**Peren**	118	118	100%
8	**Phek**	110	110	100%
9	**Tuensang**	72	72	100%
10	**Wokha**	127	127	100%
11	**Zunheboto**	196	196	100%
12	**Noklak**	43	43	100%
13	**Shamator**	41	41	100%
14	**Niuland**	123	123	100%
15	**Chumoukedima**	119	119	100%
16	**Tseminyu**	42	42	100%

Note: Data for Meluri District included in Phek District.

Source: Engineer-in-Chief, Power

13

TRANSPORT



Table No. 13.1: DISTRICT-WISE TOTAL LENGTH OF ROAD IN NAGALAND FOR FY 2025-26

Sl.No	District	State Highway	Major District Roads *(MDR)*	Other District Roads *(ODR)*	Rural Roads *(VR)*	TOTAL
1	**Kohima**	33.30	116.20	186.23	272.05	**607.78**
2	**Mokokchung**	251.42	188.79	310.24	809.65	**1560.09**
3	**Tuensang**	24.50	36.00	250.50	286.20	**597.20**
4	**Mon**	0.00	73.40	428.05	469.70	**971.15**
5	**Phek**	88.00	121.80	166.90	533.89	**910.59**
6	**Zunheboto**	134.50	217.00	260.30	824.45	**1436.25**
7	**Dimapur**	0.00	6.00	21.62	127.99	**155.61**
8	**Peren**	138.10	118.40	135.97	226.88	**619.35**
9	**Longleng**	141.00	92.00	61.00	242.00	**536.00**
10	**Kiphire**	0.00	94.00	261.10	424.00	**779.10**
11	**Wokha**	0.00	98.00	60.00	595.38	**753.38**
12	**Chumoukedima**	0.00	64.62	6.26	689.31	**760.19**
13	**Niuland**	0.00	42.54	54.33	645.00	**741.87**
14	**Tseminyu**	8.97	5.50	17.59	155.19	**187.25**
15	**Noklak**	0.00	124.10	86.00	342.50	**552.60**
16	**Shamator**	0.00	12.00	205.50	166.00	**383.50**
17	**Meluri**	0.00	46.63	18.10	239.30	**304.03**
Total		**819.79**	**1456.98**	**2529.69**	**7049.49**	**11855.95**

Source: PWD(R&B)

Table No. 13.2: DETAILS OF NATIONAL HIGHWAY IN NAGALAND FOR FY 2025-26

Sl.No	National Highway No.	Details of Stretch	Length *(Km)*		Total
			With PWD	With NHIDCL	
1	**29**	Assam Border - Dimapur (Tragopan Jn)- Kohima - Chizami - Manipur Border (Jessami)	38.86	163.92	**202.78**
2	**2**	Assam Border (Tuli) - Merangkong- Changtongya - Mokokchung - Wokha - Tseminyu - Kohima - Manipur Border	243.54	26.96	**270.5**
3	**202**	Mokokchung- Tuensang-Sampurre-Meluri-Manipur Border	283.00	43.50	**326.50**
4	**129**	Assam Border - Dimapur (Tragopan Jn)	1.00	0.00	**1.00**
5	**129A**	Manipur Border - Peren - Jalukie - Mhainamtsi - Heningkunglwa - Khouva River Bridge Dimapur (NH 29)	0.00	71.00	**71.00**
6	**702**	Changtongya - Longleng - Longching - Mon - Lapa - Tizit - Assam Border	0.00	177.00	**177.00**
7	**702A**	Mokokchung - Zunheboto - Phek - Meluri	143.00	78.00	**221.00**
8	**702B**	Longching on New NH No. 702 in Nagaland and terminating at its junction with new NH No. 202 at Tuensang in Nagaland	51.60	0.00	**51.60**
9	**702D**	Near Mokokchung (NH No. 2) Mariani and Terminating at NH 715 near Jorhat Assam	85.00	0.00	**85.00**
10	**329A**	Junction with NH 329 near Diphu in the state of Assam and terminating at Mhainamtsi on NH 129A in the State of Nagaland	45.00	0.00	**45.00**
11	**229**	Junction with NH No. 29 at Sub Jail connecting Thahekhu, Chumoukedima and terminating at its junction with NH No. 29	19.00	0.00	**19.00**
12	**202K**	Highways starting from its junction with NH-202 near Akhegwo and terminating at Avakhung.	0.00	108	**108.00**
Total			**910.00**	**668.38**	**1578.38**

** NHIDCL: National Highway & Infrastructure Development Corporation Limited*

Source: PWD(NH)

Table No. 13.3: STATE TRANSPORT SERVICE IN NAGALAND FOR FY 2025-26

Sl. No.	Report	2025-26
1	2	3
1	Length of Routes covered by NST (km)	27,94,190 Km
2	Average number of passengers handled daily	1948
3	Average quantity luggage handled daily (qtls)	20.60 qtls
4	Number of employees	1087
5	Total Buses	150
6	On-road buses	68
7	Percentage Fleet Utilization	45%
8	Total No. of buses with CCTV Cameras Installed (as on 31.03.2026)	75
9	Total No. of buses with Panic button (as on 31.03.2026)	75
10	Total No. of Bus Stands (as on 31.03.2026)	32
11	Total No. of Bus Stands with CCTV Cameras Installed (as on 31.03.2026)	3
12	Revenue Earned (in Lakhs)	1153.41
13	Gross capital investment (Rs. In lakhs)	NIL
14	No. of Depots	26
15	No. of Central Workshops	1

Source: General Manager, Nagaland State Transport, Dimapur

Table No. 13.4: NUMBER OF MOTOR VEHICLES REGISTERED FOR FY 2025-26

Sl. No.	Vehicle classification	Registered from 1st April 2025 to 31st March 2026	Vehicle population as on 1st April 2026
1	*2*	*3*	*4*
1	***Transport (Goods)***	13391	271834
(a)	**Multiaxled & Articulated Vehicles**	5476	73544
(b)	**Heavy goods Vehicle *(Truck/Lorries/tipper)* | Medium Goods vehicles/dumper**	12229	170717
(c)	**Light Motor Vehicles *(Goods)***		0
	***(i)* Four Wheelers**	1160	24370
	***(ii)* Three Wheelers**	32	8709
2	**Transport Passenger**	1936	48468
(a)	**Bus**	573	11175
(b)	**Taxis**		0
	***i)* Motor cabs**	162	9096
	***(ii)* Maxi cabs**	141	2581
	***(iii)* Three Wheeler**	532	22673
	***(iv)* Two Wheelers**	515	920
(c)	**Ambulance**	13	161
(d)	**others**		1862
3	**Non Transport**	17114	338473
(a)	**Motor cycles/ Scoters**	8608	138034
(b)	**Motor cars**	7662	180616
(c)	**Agricultural tractors**	5	47
(d)	**Others Vehicles not covered**	1	4392
(e)	**Construction equipment vehicles *(Road roller/ Loader/ concrete mixer/ Fork lift/Excavator/Bull dozer etc)***	838	15384
4	**Government Vehicle**	620	12955
	Transport	106	
(a)	**Goods Vehicles *(LGV/MGV/HGV)***	34	
(b)	**Passenger Vehicles *(HPV/MPV)***	16	
(c)	**Ambulance**	37	
(d)	**Hearse**	12	
(e)	**Fire tender/ Fire fighting Vehicle**	27	
	Non Transport		
(a)	**Motor Cars**	348	
(b)	**Two Wheelers**	143	
(c)	**Agricultural tractors**		
(d)	**Construction equipment vehicles *(Road roller/ Loader/ concrete mixer/ Fork lift/Excavator/Bull dozer etc)***	3	
5	**Grand Total *(Transport + Non Transport)***	**33061**	**680730**

Source: Vahan report (Transport Commissioner, Kohima)

Table No. 13.5: LEARNERS AND DRIVERS LICENSE ISSUED FOR FY 2025-26

Sl.No	District	Drivers License				
		Male	Female	Transgender	Not Specified	Total
1	**RTO, Kohima**	2222	415	0	0	**2637**
2	**RTO, Mokokchung**	862	171	0	0	**1033**
3	**DTO, Tuensang**	1190	102	0	0	**1292**
4	**DTO, Mon**	1139	113	0	0	**1252**
5	**DTO, Wokha**	683	80	0	0	**763**
6	**DTO, Zunheboto**	414	17	0	0	**431**
7	**DTO, Dimapur**	7760	1219	2	0	**8981**
8	**DTO, Phek**	775	74	0	0	**849**
Grand Total		**15045**	**2191**	**2**	**0**	**17238**

Source: Transport Commissioner, Kohima

14

POST OFFICE



Table No. 14: NUMBER OF POST OFFICE FOR FY 2025-26

Sl.No	District	Head Post Office	Sub-Post Office	Gramin Dak Sevak/Branch Post Office	Total
1	*2*	*3*	*4*	*5*	*6*
1	**Kohima**	1	7	30	**38**
2	**Dimapur**	0	6	34	**40**
3	**Peren**	0	2	16	**18**
4	**Phek**	0	3	29	**32**
5	**Mokokchung**	0	8	49	**57**
6	**Wokha**	0	2	24	**26**
7	**Zunheboto**	0	2	34	**36**
8	**Tuensang**	0	2	27	**29**
9	**Kiphire**	0	2	20	**22**
10	**Longleng**	0	1	10	**11**
11	**Mon**	0	4	28	**32**
12	**Noklak**	0	1	7	**8**
13	**Tseminyu**	0	1	14	**15**
14	**Chumoukedima**	0	2	16	**18**
15	**Niuland**	0	0	1	**1**
16	**Shamator**	0	1	10	**11**
17	**Meluri**	0	1	7	**8**
Total		**1**	**45**	**356**	**402**

Source: Department of Posts: India, Nagaland Division



15

TOURISM

Table No. 15.1: DISTRICT-WISE NUMBER OF HOTELS AND RESTAURANTS IN NAGALAND FOR FY 2025-26

Sl.No.	Name of District	Numbers of Hotels	Numbers of Restaurants	Total
1	**Kohima**	40	161	**201**
2	**Dimapur**	94	198	**292**
3	**Phek**	16	2	**18**
4	**Mokokchung**	9	3	**12**
5	**Wokha**	6	3	**9**
6	**Zunheboto**	2	4	**6**
7	**Tuensang**	5	2	**7**
8	**Mon**	4	4	**8**
9	**Peren**	5	1	**6**
10	**Kiphire**	2	3	**5**
11	**Longleng**	3		**3**
12	**Chumoukedima**	22		**22**
13	**Meluri**	4		**4**
Total				**593**

Note- Noklak, Shamator, Niuland, Tseminyu not reported

Source: Directorate Of Tourism

Table No. 15.2: TOURIST VILLAGES IN NAGALAND AS ON 31st MARCH 2026

Sl.No	Name of Village	District
1	*2*	*3*
1	Khonoma	Kohima
2	Touphema	Kohima
3	Benreu	New Peren
4	Ungma	Mokokchung
5	Longkhum	Mokokchung
6	Changtongya	Mokokchung
7	Chuchuyimlanng	Mokokchung
8	Mopungchukit	Mokokchung
9	Longjang	Mokokchung
10	Longsa	Mokokchung
11	Sungratsu	Mokokchung
12	Pilgrimage Village Molungyimsen	Mokokchung
13	Phek village	Phek
14	Leshemi	Phek
15	Thetsumi	Phek
16	Chesezu	Phek
17	Matikhru	Phek
18	Khezhakeno	Phek
19	Phesachodu	Phek
20	Aizuto	Zunheboto
21	Satoi	Zunheboto
22	Ghukhiye	Zunheboto
23	Thanamir	Kiphire
24	Chui	Mon
25	Longwa	Mon
26	Diezephe craft village	Dimapur
27	Nlongidang	Wokha
28	Riphiym/Doyang	Wokha
29	Pangti village	Wokha
30	Yimkhum	Wokha

Source: Directorate of Tourism

Table No. 15.3: DISTRICT-WISE NO OF PAYING GUEST/HOME STAY ACCOMODATION AS ON 31st MARCH 2026

Sl.No	District	Number of Paying Guest/Home Stay
1	**Kohima**	**110**
2	**Dimapur**	**41**
3	**Phek**	**6**
4	**Mokokchung**	**23**
5	**Wokha**	**13**
6	**Zunheboto**	**32**
7	**Tuensang**	**8**
8	**Mon**	**17**
9	**Peren**	**22**
10	**Kiphire**	**10**
11	**Noklak**	**5**
12	**Niuland**	**3**
13	**Chumoukedima**	**5**
14	**Tseminyu**	**8**

Note-Longleng, Shamator, Meluri not reported
Source: Directorate of Tourism

Table No. 15.4: TOURIST SPOTS IN NAGALAND AS ON 31st MARCH 2026

Sl.No	Name of Tourist Spot	District
1	Dzukou Valley	Kohima
2	Mt.Japfu peak	Kohima
3	Kisama	Kohima
4	Pulie Badze	Kohima
5	Dzulekie	Kohima
6	Cathedral	Kohima
7	2nd World war cemetry	Kohima
8	Mt.Tiyi	Wokha
9	Liphayam Governors Camp	Wokha
10	Sosu Rochu waterfalls	Wokha
11	Doyang Birding Destination	Wokha
12	Mt. Totsu	Wokha
13	Shalom Resort	Peren
14	Intangki Forest	Peren
15	Community Conservation area Sukhai, Kevikhu & Ghukhuyi	Zunheboto
16	Ghoshu Bird Sanctuary	Zunheboto
17	Suteplenden Waterfalls	Mokokchung
18	Latuleba Lakhuni	Mokokchung
19	Longkhum	Mokokchung
20	Zanibu peak	Phek
21	Glory Peak	Phek
22	Shiloi Lake	Phek
23	Kapamudzu	Phek
24	Dzudu Lake Thuvopisu	Phek
25	Wazeho	Phek
26	Fakim Wild life Sanctuary	Kiphire
27	Mt. Saramati	Kiphire
28	Naithu Resort	Dimapur
29	Noune Resort	Dimapur
30	Kachari Ruins	Dimapur
31	Shangnyu	Mon
32	Veda Peak	Mon
33	Tiru	Mon
34	Vinngoi Resort	Mon

Source: Directorate of Tourism

Table No. 15.5: ANNUAL TOURIST INFLOW

Sl.No	Year	Domestic	Foreign
1	*2*	*3*	*4*
1	**2020**	5285	68
2	**2021**	23968	325
3	**2022**	97431	2923
4	**2023**	100480	4725
5	**2024**	125516	5623
6	**2025**	127428	5425

Source: Directorate of Tourism

16

BANKING



Table No. 16.1: DISTRICT-WISE BUSINESS AND CREDIT DEPOSIT RATIO OF NAGALAND FOR FY 2025-26

(Rs. In Lakh)

Sl. No.	District	Deposits		Advances		Cash Deposit Ratio	
		As on 31.3.2025	As on 31.3.2026	As on 31.3.2025	As on 31.3.2026	As on 31.3.2025	As on 31.3.2026
1	*2*	*3*	*4*	*5*	*6*	*7*	*8*
1	**Chumoukedima**	121736.52	124221.88	104402.62	129926.42	85.76%	104.59%
2	**Dimapur**	643281.47	721895.89	414769.08	466253.87	64.48%	64.59%
3	**Kiphire**	12437.87	20203.21	19498.79	21797.42	156.77%	107.89%
4	**Kohima**	781169.47	853972.83	229931.10	251664.70	29.43%	29.47%
5	**Longleng**	10550.78	9949.68	14370.79	16760.18	136.21%	168.45%
6	**Meluri**		7466.71		5179.79		69.37%
7	**Mokokchung**	91753.18	108229.89	90406.96	96521.44	98.53%	89.16%
8	**Mon**	42197.47	46265.56	44426.04	51011.67	105.28%	110.26%
9	**Niuland**	1747.91	2169.02	3515.66	4475.47	201.14%	206.34%
10	**Noklak**	5007.41	6194.00	3877.85	4185.25	77.14%	67.57%
11	**Peren**	20529.57	22141.14	25224.97	28452.57	122.87%	128.51%
12	**Phek**	34501.1	28386.41	36920.83	36943.70	107.01%	130.15%
13	**Shamator**	1851.87	2254.63	2932.67	3383.66	158.36%	150.08%
14	**Tseminyu**	8194.67	9651.43	9777.71	11165.65	119.32%	115.69%
15	**Tuensang**	25865.91	26748.55	40502.87	44584.00	156.59%	166.68%
16	**Wokha**	44682.06	47200.49	41731.47	45922.39	93.40%	97.29%
17	**Zunheboto**	33771.70	34566.38	44619.41	47447.91	132.12%	137.27%
Total		**1879278.96**	**2071517.70**	**1126908.82**	**1265676.09**	**59.96%**	**61.10%**

Source: State Level Bankers' Committee

Table No. 16.2: DISTRICT-WISE DISTRIBUTION OF BANKS IN NAGALAND FOR FY 2025-26

Sl.No	BANK	Kohima	Dimapur	Phek	Mokokchung	Wokha	Zunheboto	Tuensang	Mon	Kiphire	Peren	Longleng	Noklak	Shamator	Niuland	Chumoukedima	Tseminyu	Meluri	Nagaland
1	*2*	*3*	*4*	*5*	*6*	*7*	*8*	*9*	*10*	*11*	*12*	*13*	*14*	*15*	*16*	*17*	*18*	*19*	***20***
1	Bank of Baroda	4	3		2	1			1		1					1	1		14
2	Bank of India	1	1						1										3
3	Bank of Maharasthra	1	1																2
4	Canara Bank	2	2	1	1				2							1			9
5	Central Bank of India	1	1		2	1	1		1										7
6	Indian Bank	1	2		3											1			7
7	Indian Overseas Bank		3																3
8	Punjab National Bank	2	3																5
9	Punjab & Sind Bank	1	2																3
10	State Bank of India	12	9	5	9	6	7	5	6	2	3	2	1	1	1	7	1	1	78
11	UCO Bank	2	3			1	1									1			8
12	Union Bank of India	1	2																3
13	Axis Bank Ltd.	5	5		1	1	1		1							3			17
14	Bandhan Bank	4	4		1											3			12
15	Federal Bank	1	1													1			3
16	HDFC Bank	4	4		1	1	1									1			12
17	ICICI Bank	3	6		1	1										3			14
18	IDBI Bank	2	1		1	1			1							1			7
19	IDFC First Bank	1	2																3
20	Indusind Bank	1	2																3
21	South Indian Bank		1																1
22	Yes Bank	1	1						1										3
23	ESAF Small Finance Bank	1	1																2
24	Slice Small Finance Bank	1	1		1						1								4
25	Nagaland Rural Bank	3	3		1	1	1	1	1	1		1		1	1				15
26	Nagaland State Co-Operative Bank	3	3	3	3	1	1	1	1	1	1	1	1			2	1		23
Total		**58**	**67**	**9**	**27**	**15**	**13**	**7**	**16**	**4**	**6**	**4**	**2**	**2**	**2**	**25**	**3**	**1**	**261**

Source: State Level Bankers' Committee

Table No. 16.3: DISTRICT-WISE DISTRIBUTION OF ATMs IN NAGALAND FOR FY 2025-26

Sl.No	BANK	Kohima	Dimapur	Phek	Mokokchung	Wokha	Zunheboto	Tuensang	Mon	Kiphire	Peren	Longleng	Noklak	Shamator	Niuland	Chumoukedima	Tseminyu	Meluri	Nagaland
1	*2*	*3*	*4*	*5*	*6*	*7*	*8*	*9*	*10*	*11*	*12*	*13*	*14*	*15*	*16*	*17*	*18*	*19*	*20*
1	Bank of Baroda	6	1		2	1			1		1					1	1		14
2	Bank of India	1	2																3
3	Bank of Maharasthra	1	1																2
4	Canara Bank	1	1																2
5	Central Bank of India	2				1			1										4
6	Indian Bank	1																	1
7	Indian Overseas Bank		2																2
8	Punjab National Bank	2	3																5
9	Punjab & Sind Bank	1	2																3
10	State Bank of India	46	95	6	27	4	8	8	8	4	5	3	1		1	9	1	1	227
11	UCO Bank	4	2			1	1		1							1			10
12	Union Bank of India	1	2																3
13	Axis Bank Ltd.	8	10		1	1	1		1							4			26
14	Bandhan Bank	1	1																2
15	Federal Bank	1	1													1			3
16	HDFC Bank	4	5		1	1	1									1			13
17	ICICI Bank	5	6		1	1										2			15
18	IDBI Bank	4	1		1	1			2							1			10
19	IDFC First Bank	1	3																4
20	Indusind Bank	1	2																3
21	South Indian Bank		2																2
22	Yes Bank	1	1																2
23	ESAF Small Finance Bank	1	1																2
24	Slice Small Finance Bank																		
25	Nagaland Rural Bank						1			1		1		1	1				5
26	Nagaland State Co-Operative Bank	4	5	3	3	1	1	1	1	1	1	1				2	1		25
Total		97	149	9	36	12	13	9	15	6	7	5	1	1	2	22	3	1	388

Source: State Level Bankers' Committee

17

CO-OPERATIVE



Table No. 17.1: TOTAL NUMBER OF COOPERATIVE SOCIETIES IN NAGALAND AS ON 31.03.2026

Sl. No.	Sector	Chümoukedima	Dimapur	Kiphire	Kohima	Longleng	Mokokchung	Mon	Niuland	Noklak	Peren	Phek	Shamator	Tseminyu	Tuensang	Wokha	Zunheboto	Total
1	*2*	*3*	*4*	*5*	*6*	*7*	*8*	*9*	*10*	*11*	*12*	*13*	*14*	*15*	*16*	*17*	*18*	*19*
1	Agriculture & Allied Co-operative	224	190	141	135	69	604	50	9	26	58	125	0	15	55	70	90	1861
2	Agro Processing/ Industrial Co-operative	8	13	1	3	14	3	6	0	1	0	7	0	0	1	2	5	64
3	Bee Farming Cooperative	0	0	3	2	0	0	0	0	4	0	0	0	0	2	1	1	13
4	Consumer Cooperative	14	14	11	25	4	20	17	0	2	5	17	0	1	18	7	6	161
5	Credit & Thrift Society	10	10	7	24	1	14	0	1	0	0	10	0	1	8	2	1	89
6	Diary Cooperative	1	5	7	12	1	15	16	1	1	8	22	0	0	24	8	21	142
7	Educational & Training Cooperatives	0	0	1	1	0	0	0	0	0	0	0	0	1	1	0	0	4
8	Farmers Services Societies *(FSS)*																	
9	Fishery Cooperative	2	47	27	7	9	41	20	10	8	10	33	0	1	83	48	35	381
10	Handicraft Cooperatives	0	0	0	2	0	0	0	0	0	0	0	0	0	5	0	2	9
11	Handloom Textile & Weavers Cooperatives	46	63	29	89	0	28	43	0	0	18	31	0	4	23	49	64	487
12	Housing Cooperative Society	11	16	1	5	0	1	2	0	0	0	1	0	0	8	0	3	48
13	Jute & Coir Cooperative	0	0	0	0	0	0	0	0	0	0	0	0	0	0	0	0	0
14	Labour Cooperative	0	1	0	1	0	0	0	0	0	0	0	0	0	0	0	2	4
15	Large Area Multipurpose Society *(LAMPS)*	0	0	0	0	0	0	0	0	0	0	0	0	0	0	0	0	0
16	Livestock & Poltury Cooperative	48	89	38	71	22	56	32	4	11	6	61	0	5	69	19	57	588
17	Marketing Cooperative Society	22	18	12	13	8	19	12	1	5	6	13	0	3	33	3	9	177
18	Miscellaneous Credit Cooperative Society	0	0	0	0	0	0	0	0	0	0	0	0	0	0	0	0	0
19	Miscellaneous Non Credit	12	0	0	9	0	0	1	0	0	0	0	0	0	0	14	0	36
20	Multipurpose Cooperative	290	172	0	587	28	4	4	6	39	46	209	0	48	17	397	217	2064
21	Primary Agriculture Credit Society *(PACS)*	15	27	134	132	33	177	81	6	0	65	53	0	14	241	31	353	1362
22	Sericulture Cooperatives	0	0	0	0	0	2	0	0	0	0	0	0	0	0	0	0	2
23	Social Welfare & Cultural Cooperatives	0	0	0	0	0	0	0	0	0	0	0	0	0	0	0	0	0
24	Sugar Mills Cooperatives	0	0	0	0	0	0	0	0	0	0	0	0	0	0	0	0	0
25	Tourism Cooperatives	0	0	0	0	0	0	0	0	0	0	0	0	0	0	0	0	0
26	Transport Cooperatives	1	1	0	0	0	1	0	0	0	0	0	0	0	1	0	0	4
27	Tribal-SC/ST Cooperative	0	0	0	0	0	0	0	0	0	0	0	0	0	0	0	0	0
28	Urban Cooperative Bank *(UCB)*	0	0	0	0	0	0	0	0	0	0	0	0	0	0	0	0	0
29	Women Welfare Cooperative Society	0	0	0	12	0	0	0	0	0	14	0	0	0	0	0	0	26
	Total	**704**	**666**	**412**	**1130**	**189**	**985**	**284**	**38**	**97**	**236**	**582**	**0**	**93**	**589**	**651**	**866**	**7522**

Source: Registrar of Co-operative Societies, Nagaland, Kohima

Table No. 17.2: NUMBER OF COOPERATIVE SOCIETIES REGISTERED IN NAGALAND FOR FY 2025-26

Sl. No.	Type of Societies	Kohima	Dimapur	Mokokchung	Wokha	Zunheboto	Chumoukedima	Niuland	Mon	Tuensang	Longleng	Kiphire	Peren	Tseminyu	Shamator	Noklak	Satakha	Mangkolemba	Phek	Pfutsero	Total
1	*2*	*3*	*4*	*5*	*6*	*7*	*8*	*9*	*10*	*11*	*12*	*13*	*14*	*15*	*16*	*17*	*18*	*19*	*20*	*21*	*22*
1	Agriculture & Allied Co-operative	2		7	1		1	1	3	7	2			3							27
2	Agro Processing/ Industrial Co-operative																				
3	Bee Farming Cooperative																				
4	Consumer Cooperative																				
5	Credit & Thrift Society		2									1									3
6	Diary Cooperative			1																	1
7	Educational & Training Cooperatives											1									1
8	Farmers Services Societies *(FSS)*																				
9	Fishery Cooperative	2				1						1							1		5
10	Handicraft Cooperatives																				
11	Handloom Textile & Weavers Cooperatives															1					1
12	Housing Cooperative Society																				
13	Jute & Coir Cooperative																				
14	Labour Cooperative																				
15	Large Area Multipurpose Society *(LAMPS)*																				
16	Livestock & Poltury Cooperative																				
17	Marketing Cooperative Society								2												2
18	Miscellaneous Credit Cooperative Society																				
19	Miscellaneous Non Credit																				
20	Multipurpose Cooperative			2	1		3	1	1				1	1							10
21	Primary Agriculture Credit Society *(PACS)*												2	3					9		14
22	Sericulture Cooperatives																				
23	Social Welfare & Cultural Cooperatives																				
24	Sugar Mills Cooperatives																				
25	Tourism Cooperatives																				
26	Transport Cooperatives																				
27	Tribal-SC/ST Cooperative																				
28	Urban Cooperative Bank *(UCB)*																				
29	Women Welfare Cooperative Society																				
	Total	4	2	10	2	1	4	2	6	7	2	3	3	7		1			10		64

Source: Registrar of Co-operative Societies, Nagaland, Kohima

Table No. 17.3: STATEMENT SHOWING TOTAL LOAN OUTSTANDING & RECOVERY AS ON 31.01.26

Sl. No.	Name of the Project	Loan Sanctioned	Loan Recovered as on 30-01-2025		Loan Recovered during the period under Report		Total Recovery as on 31-01-2026		Total Loan Outstanding
			Principal	Interest	Principal	Interest	Principal	Interest	
1	*2*	*3*	*4*	*5*	*6*	*7*	*8*	*9*	*10*
1	**NCDC**	1504.348	224.22	77.182			224.22	77.182	1280.128
2	**ICDP**	3945.934	948.574	490.708	136.520	46.775	1085.094	537.483	2860.84
3	**Women/ Weaker cooperative**	187.102	51.571	14.406			51.571	14.406	135.531
Total		**5637.384**	**1224.365**	**582.296**	**136.520**	**46.775**	**1360.885**	**629.071**	**4276.499**

Source: Registrar of Co-operative Societies, Nagaland, Kohima

18

HEALTH



Table No. 18.1: NUMBER OF HOSPITALs, CHCs,PHCs,SHCs,DISPENSARIES, ETC. IN NAGALAND AS ON 31st March 2026

Sl. No.	Particulars	Kohima	Dimapur	Mokokchung	Tuensang	Zunheboto	Wokha	Phek	Mon	Peren	Kiphire	Longleng	Noklak	Shamator	Niuland	Chumoukedima	Tseminyu	Meluri	Total
1	*2*	*3*	*4*	*5*	*6*	*7*	*8*	*9*	*10*	*11*	*12*	*13*	*14*	*15*	*16*	*17*	*18*	*19*	*20*
1	District Hospital	1	1	1	1	1	1	1	1	1	1	1	1						12
2	Community Health Centre	4		4	1	5	4	4	8	3	2	3	2	1	1	2	1	1	46
3	Primary Health Centre	14		22	9	19	16	16	17	8	4	5	6	3	2	10	4	7	162
4	Subsidiary Health Centre				1														1
5	Dispensaries			1															1
6	T.B. Hospital	1		1															2
7	Mental Hospital	1																	1
8	Sub-Centre	34	30	68	42	75	54	44	79	28	37	22	28	17	29	41	10	8	646
9	S.T.D. Clinic																		
10	D.T.C	1	1	1	1	1	1	1	1	1	1	1							11
11	Post Mortem Centre	1	1	1	1	1	1	1	1	1	1	1	1						12
12	Para Medical Training Institute	1																	1
13	School of Nursing*(GNM)*	1	1	1															3
14	School of Nursing*(ANM)*			1															1
15	State Health Food Laboratory	1																	1
16	Urban Public Health Centre	2	2	1	1		1		1										8
17	Health And Wellness Centre	5	4	10	2	4	6	5	2	3	1		1			2	3	1	49
18	Ayush Hospital	1	1										1						3

Source: Directorate of Health & Family Welfare

Table No. 18.2: NUMBER OF BEDS IN HOSPITALs, PHCs, CHCs, SHCs, DISPENSARIES, MENTALS & TB HOSPITAL IN NAGALAND AS ON 31st MARCH 2026

Sl. No.	Particulars	Kohima	Dimapur	Mokokchung	Tuensang	Zunheboto	Wokha	Phek	Mon	Peren	Kiphire	Longleng	Noklak	Total
1	*2*	*3*	*4*	*5*	*6*	*7*	*8*	*9*	*10*	*11*	*12*	*13*	*14*	*15*
1	**District Hospital Beds**	300	150	100	100	50	50	75	78	26	42	26	30	**1027**
2	**Community Health Centre**	36	39	36	28	32	22	66	40	32	12	5		**348**
3	**Primary Health Centre**	84	66	85	34	77	50	96	70	20	16	11	10	**619**
4	**T.B. Hospital**													
	i. District Tuberculosis Centre													
	ii. TB & Chest Disease Hospital	50		50										**100**
5	**Mental Hospital**	30												**30**
6	**Urban Public Health Centre**	8	8	2	2		2		1					**23**
7	**Ayush Hospital**	50	10	0	0	0	0	0	0	0	0	0	30	**90**
Total Beds		558	273	273	164	159	124	237	189	78	70	42	70	**2237**

Note: Shamator, Niuland, Chumoukedima, Tseminyu and Meluri not received

Source: Directorate of Health & Family Welfare

Table No. 18.3: PATIENTS TREATED IN HOSPITAL AND DISPENSARIES FOR FY 2025-26

Year	Particulars	Kohima	Dimapur	Peren	Phek	Mokokchung	Wokha	Zunheboto	Tuensang	Kiphire	Longleng	Mon	Noklak	Total
1	*2*	*3*	*4*	*5*	*6*	*7*	*8*	*9*	*10*	*11*	*12*	*13*	*14*	*20*
2025-26	**Indoor Patients**	16152	43743	1155	3612	5257	2157	1689	4157	1795	1561	6201	1102	**88581**
	Outdoor Patients	325867	541251	46823	93879	136419	76350	76975	55258	39287	39999	139384	25202	**1596694**

Shamator,Niuland,Chumoukedima, Tseminyu & Meluri -Report Not Received

Source: HMIS,NHM, Directorate of Health & Family Welfare

Table No. 18.4: AYUSHMAN BHARAT: HEALTH & WELLNESS CENTREs (HWCs) AS ON 31st MARCH 2026

Sl.No	District			Patient footfall	Patients provided with medicines	Patients undergone diagnostics test	Wellness session conducted	Persons screened for hypertension	Patients screened for diabetes
		Ayush Dispensary	SC						
1	Dimapur	1	3	5011	5011	2151	655	3437	2041
2	Peren	0	3	3121	3121	1186	176	1658	1159
3	Kiphire	0	1	984	950	758	146	556	202
4	Kohima	1	4	3114	2797	3282	623	4737	4535
5	Mokokchung	2	8	9142	8715	6019	982	7868	5483
6	Mon	0	2	1208	1205	340	88	453	217
7	Noklak	0	1	1154	1154	500	45	700	200
8	Phek	0	5	4528	4020	1534	149	2032	1133
9	Longleng	0	0	0	0	0	0	0	0
10	Tuensang	0	2	1207	1207	0	69	573	333
11	Wokha	1	5	4166	4100	2152	453	3218	2451
12	Zunheboto	0	4	2422	2275	756	311	1407	993
13	Shamator	0	0	0	0	0	0	0	0
14	Niuland	0	0	0	0	0	0	0	0
15	Chumoukedima	0	2	3143	3067	1806	230	1910	1637
16	Tseminyu	0	3	3710	3689	2802	294	3043	2595
17	Meluri	0	1	583	408	209	17	396	137
Total		**5**	**44**	**43493**	**41719**	**23495**	**4238**	**31988**	**23116**

Source: Directorate of Health & Family Welfare (NAM-NATIONAL AYUSH MISSION REPORT)

Table No. 18.5: DISTRICT-WISE NUMBER OF MEDICAL PERSONNEL-I IN NAGALAND AS ON 31st MARCH 2026

Sl. No.	Particulars	Kohima	Dimapur	Mokokchung	Tuensang	Zunheboto	Wokha	Phek	Mon	Peren	Kiphire	Longleng	Noklak	Shamator	Niuland	Chumoukedima	Tseminyu	Meluri	Total
1	*2*	*3*	*4*	*5*	*6*	*7*	*8*	*9*	*10*	*11*	*12*	*13*	*14*	*15*	*16*	*17*	*18*	*19*	*20*
1	Doctors *(General)*	24	14	13	8	14	11	21	13	15	13	5	3	1	1	1	2	2	**161**
2	Dental Doctors	2	3	1	1	2		3	2	2	2	2					1		**21**
3	Ayush Doctors	23	16	20	6	9	13	10	10	9	5	5	8		2	8	6	2	**152**
4	Pharmacist	53	13	37	22	26	26	30	29	17	15	10	3	3	2	11	4	8	**309**
5	Lab technician	22	7	11	8	7	5	3	5	1	3	4				2	2		**80**
6	Nurse Sister	29	15	24	15	5	2	4	2	2	1								**99**
7	Staff Nurse	101	48	82	56	47	33	49	42	25	24	21	16	4	5	14	5		**572**
8	ANM/FHW	76	19	97	39	52	67	52	54	32	27	25	19	12	22	39	10	13	**655**
9	LHV	15	4	11	3	4	3	4	4	3	2	1		1		1	3		**59**

Source: Directorate of Health & Family Welfare

Table No. 18.6: DISTRICT-WISE NUMBER OF MEDICAL PERSONNEL-II IN NAGALAND AS ON 31st MARCH 2026

Sl. No.	Particulars	Kohima		Dimapur		Mokokchung		Tuengsang		Zunheboto		Wokha		Phek		Mon		Longleng		Peren		Kiphire		Noklak		Shamator		Niuland		Chumoukedima		Tseminyu		Meluri		Total	
1	*2*	*3*	*4*	*5*	*6*	*7*	*8*	*9*	*10*	*11*	*12*	*13*	*14*	*15*	*16*	*17*	*18*	*19*	*20*	*21*	*22*	*23*	*24*	*25*	*26*	*27*	*28*	*29*	*30*	*31*	*32*	*33*	*34*	*35*	*36*	*37*	*38*
Contract		NHM	NSACS	NHM	NSACS	NHM	NSACS	NHM	NSACS	NHM	NSACS	NHM	NSACS	NHM	NSACS	NHM	NSACS	NHM	NSACS	NHM	NSACS	NHM	NSACS	NHM	NSACS	NHM	NSACS	NHM	NSACS	NHM	NSACS	NHM	NSACS	NHM	NSACS	NHM	NSACS
1	Doctors *(General)*	19	3	17	4	5	1	4	2	3	1	4	1	3	1	2	1			1	1		1	1					1		1					**59**	**18**
2	Doctors *(Specialist)*	6	1	6						1			1							2																**15**	**2**
3	Dental Doctors	5		3		3		3		2		3		2		2				1		1														**25**	**0**
4	Ayush Doctors	4		10		3				2		2		2		2		1		2				1												**29**	**0**
5	Pharmacist		1		1		1		1		1					2							1		1										**2**	**7**
6	Lab Technician	13	12	9	9	11	13	1	6	1	8	3	7		6		7	2	3	2	5	3	3		4		1		1		4		1		1	**45**	**91**
7	Nursing sister /Staff Nurse	49	3	45	5	47	3	16	1	21	1	29	2	48	2	32	2	15	1	18	4	19		6					1		2		2			**345**	**29**
8	ANM/FHW	33	2	44		39	4	26	5	28	4	26	4	36	2	44	7	14	4	15	2	16		16	3				1		1		1			**337**	**40**

Source: Directorate of Health & Family Welfare

Table No. 18.7: DISTRICT-WISE NUMBER OF DOCTORS BY DESIGNATION IN NAGALAND AS ON 31st MARCH 2026

Sl. No.	Particulars	Kohima	Dimapur	Mokokchung	Tuensang	Zunheboto	Wokha	Phek	Mon	Peren	Longleng	Kiphire	Noklak	Shamator	Niuland	Chumoukedima	Tseminyu	Meluri	Total
1	*2*	*3*	*4*	*5*	*6*	*7*	*8*	*9*	*10*	*11*	*12*	*13*	*14*	*15*	*16*	*17*	*18*	*19*	*20*
1	Medical Superintendent	3	1	2	1	1	1	1	1	1	1	1							14
2	Chief Medical Officer/Principal PMTI	1	1	1	1	1	1	1	1	1	1	1							11
3	Deputy Chief Medical Officer	1	1	1	1	1	1	1	1	1	1	1							11
4	Sr.Specialist	10	4	5	4	4	4	3	3	2	2	2							43
5	Sr.Dental Surgeon	1	2	1	1	1	1	1	1	1	1	1							12
6	Sr.Medical Officer	11	6	7	4	4	4	3	4	2	1	2	1				1	1	51
7	Jr.Specialist	9	5	6	6	5	5	6	4	6	4	7	3					3	69
8	Jr.Dental Surgeon	2	1	3	1	1	1	2	2	1	1	1	1				1	1	19
9	Medical Officer	30	15	24	18	19	16	5	23	14	8	10	2	1	1	1	1	2	190
10	Zonal leprosy Officer	1	1	1	1	1	1	1	1	1	1	1							11
11	District T.B Officer	1	1	1	1	1	1	1	1	1	1	1							11
12	District Malaria Officer	1	1	1	1	1	1	1	1	1	1	1							11
13	District Immunisation	1	1	1	1	1	1	1	1	1	1	1							11
14	Principal *(PMTI)*	1																	1
15	Vice Principal *(PMTI)*	1																	1
16	Doctors in Directorate	34																	34
Total		108	40	54	41	41	38	27	44	33	24	30	7	1	1	1	3	7	500

Source: Directorate of Health & Family Welfare

Table No. 18.8: DISTRICT-WISE NUMBER OF MEDICAL PERSONNEL UNDER AYUSH IN NAGALAND AS ON 31st MARCH 2026

Sl.No.	Particulars	Kohima	Dimapur	Mokokchung	Tuensang	Zunheboto	Wokha	Phek	Mon	Peren	Kiphire	Longleng	Noklak	Shamator	Niuland	Chumoukedima	Tseminyu	Meluri	Total
1	*2*	*3*	*4*	*5*	*6*	*7*	*8*	*9*	*10*	*11*	*12*	*13*	*14*	*15*	*16*	*17*	*18*	*19*	***20***
1	Ayush Doctors	23	16	20	6	9	13	10	10	9	5	5	8	0	2	8	6	2	**152**
2	Pharmacist																		**0**
3	Lab technician	0	1	0	0	0	0	0	0	0	0	0	2	0	0	0	0	0	**3**
4	Nurse Sister	1	0	0	0	0	0	0	0	0	0	0	1	0	0	0	0	0	**2**
5	Staff Nurse	10	3	0	0	0	0	0	0	0	0	0	8	0	0	0	0	0	**21**

*** Sl. No. 2,3,4 Appointed (Contractual) for Integrated Ayush Hospital under National Ayush Mission Nagaland.*

Source:- Directorate of Health & Family Welfare (Ayush)

Table No. 18.9: NUMBER OF ALLOPATHIC DOCTORS WORKING IN THE STATE AS ON 31st MARCH 2026

Sl.No	Allopathic Doctors	No of Doctors		
		M	F	T
1	*2*	*3*	*4*	*5*
1	**General duty Medical Officers**	130	80	**210**
2	**Specialist**			
2.1	**Anaesthesia**	12	3	**15**
2.2	**Anatomy**		1	**1**
2.3	**Bio- Chemistry**	4		**4**
2.4	**Forensic Medicine**	4		**4**
2.5	**Dermatology, Venereology & Leprosy**	4	3	**7**
2.6	**General Medicine**	20	6	**26**
2.7	**General Surgery**	15	3	**18**
2.8	**Microbiology**	2	1	**3**
2.9	**Nuclear Medicine**	1		**1**
2.10	**Obstetrics & Gynaecology**	12	7	**19**
2.11	**Ophthalmology**	7	3	**10**
2.12	**Orthopaedics**	10		**10**
2.13	**Oto-Rhino-Laryngology *(ENT)***	6	5	**11**
2.14	**Pediatrics**	9	3	**12**
2.15	**Pathology**	8	5	**13**
2.16	**Pharmacology**	1	1	**2**
2.17	**Physical Medicine & Rehabilitation**	2	1	**3**
2.18	**Physiology**	2		**2**
2.19	**Psychiatry**	7		**7**
2.20	**Public Health #**	4	2	**6**
2.21	**Radio Diagnosis/ Radiology**	2	2	**4**
2.22	**Sports Medicine**	1		**1**
2.23	**Transfusion Medicine**		1	**1**
3	**Medicine Super-Specialist**			
3.1	**Nephrology**	1		**1**
3.2	**Oncology**	2	1	**3**
4	**Surgical Super- Specialist**			
4.1	**Neuro Surgery**	1		**1**

Note: M-Male, F-Female, T-Total

 # Public Health includes Community Medicine Health Administration, Community Health Administration, Preventive and Social Medicines.

Source: Directorate of Health & Family Welfare (Ayush)

Table No. 18.10: GENDER-WISE NUMBER OF CLIENTS TESTED FOR HIV AT SA-ICTCs IN NAGALAND FOR FY 2025-26

Year	Tested for HIV				HIV Positive				% of HIV positive			
	Male	Female	*TG	Total	Male	Female	*TG	Total	Male	Female	*TG	Total
2025-26	129433	111106	360	**240899**	1241	822	0	**2063**	0.96%	0.74%	0.00%	**0.86%**

Note: The above data are inclusive of both General & Pregnant Mothers in female cells

**Transgender*

Source: Directorate of Health & Family Welfare (NSACS/NACO Monthly Report).

Table No. 18.11: DISTRICT-WISE HIV TESTED AND POSITIVE STATUS AMONG THE PREGNANT WOMEN (ANC) AT SA-ICTCs FOR FY 2025-26

Sl. No.	Year	District																	Total
	2025-26	Dimapur	Kiphire	Kohima	Longleng	Mokokchung	Mon	Peren	Phek	Tuensang	Wokha	Zunheboto	Noklak	Shamator	Tseminyu	Chumoukedima	Niuland	Meluri	
1	Tested ANC	5804	1006	3190	820	2033	2443	1128	1343	1373	711	1201	500	283	152	2430	783	379	**25579**
2	HIV+ ANC	43	6	21	1	9	5	5	2	6	2	5	9	1	1	6	0	0	**122**

Note: ANC- Antenatal Care, HIV-Human Immuno Deficiency Virus, SA-ICTC- Stand Alone Integrated Counselling & Testing Centre

Source: Directorate of Health & Family Welfare (NSACS/NACO Monthly Report).

Table No. 18.12: DISTRICT-WISE NUMBER OF CLIENTS TESTED FOR HIV AT ICTCs (SA-ICTC+F-ICTC) CENTERS IN NAGALAND FOR FY 2025-26

Sl. No.	District	Tested				HIV Positive				% of HIV Positive			
		Male	Female	Transgender	Total	Male	Female	Transgender	Total	Male	Female	Transgender	Total
1	Dimapur	31120	17837	360	49317	549	291	0	840	1.76	1.63	0	**1.7**
2	Kiphire	5973	4340	0	10313	28	30	0	58	0.47	0.69	0	**0.56**
3	Kohima	13681	10580	0	24261	165	93	0	258	1.21	0.88	0	**1.06**
4	Longleng	3100	2145	0	5245	4	3	0	7	0.13	0.14	0	**0.13**
5	Mokokchung	12474	8701	0	21175	75	54	0	129	0.6	0.62	0	**0.61**
6	Mon	11758	7981	0	19739	48	16	0	64	0.41	0.2	0	**0.32**
7	Peren	2953	2246	0	5199	40	17	0	57	1.35	0.76	0	**1.1**
8	Phek	4652	2042	0	6694	14	10	0	24	0.3	0.49	0	**0.36**
9	Tuensang	10686	7739	0	18425	90	67	0	157	0.84	0.87	0	**0.85**
10	Wokha	3643	3215	0	6858	38	25	0	63	1.04	0.78	0	**0.92**
11	Zunheboto	5517	3409	0	8926	42	8	0	50	0.76	0.23	0	**0.56**
12	Noklak	4764	4184	0	8948	41	32	0	73	0.86	0.76	0	**0.82**
13	Chumoukedima	11828	7297	0	19125	99	42	0	141	0.84	0.58	0	**0.74**
14	Niuland	1222	782	0	2004	3	1	0	4	0.25	0.13	0	**0.2**
15	Tseminyu	1473	733	0	2206	1	0	0	1	0.07	0	0	**0.05**
16	Shamator	3229	788	0	4017	4	3	0	7	0.12	0.38	0	**0.17**
17	Meluri	1360	1508	0	2868	0	8	0	8	0	0.53	0	**0.28**
Total		**129433**	**85527**	**360**	**215320**	**1241**	**700**	**0**	**1941**	**0.96**	**0.82**	**0**	**0.9**

NOTE : ALL DATA EXCLUDING PREGNANT MOTHERS (GENERAL CLIENTS ONLY)
SA-ICTC- Stand Alone Integrated Counselling & Testing Centre
F-ICTC- Facility integrated cancelling and Testing Tentre
Source: Directorate of Health & Family Welfare (NSACS/NACO Monthly Report)

Table No. 18.13: DISTRICT-WISE ACCESS TO ANTI-RETROVIRAL DRUGS BY SEX FOR FY 2025-26

Sl. No.	District	2025-26					
		Male	Female	TS/TG	Children		Total
					Male	Female	
1	**Dimapur**	3895	3724	15	71	58	**7763**
2	**Kiphire**	200	224	0	6	5	**435**
3	**Kohima**	1183	1270	0	26	16	**2495**
4	**Mokokchung**	455	486	1	9	10	**961**
5	**Mon**	181	99	0	1	3	**284**
6	**Peren**	218	253	0	11	9	**491**
7	**Phek**	155	185	0	2	2	**344**
8	**Tuensang**	687	759	0	21	24	**1491**
9	**Wokha**	200	203	0	5	5	**413**
10	**Zunheboto**	137	152	0	1	2	**292**
11	**Noklak**	495	500	0	18	18	**1031**
12	Niuland	168	9	0	0	0	**177**
13	**Chumoukedima**	71	47	0	1	1	**120**
Nagaland		8045	7911	16	172	153	**16297**

** Dimapur Includes the districts of Niuland and Chumukedima*

**Kohima Includes Tseminyu district.*

Niuland, Assam Rifle Composite Hospital includes part of Shamator district.

Shamator, Longleng,Meluri -Report Not Received

Source: Directorate of Health & Family Welfare (NSACS/NACO Monthly Report).

Table No. 18.14: PROGRESS OF FAMILY WELFARE PROGRAMME FOR FY 2025-26

Sl. No.	Description	2025-26		
1	Family Planning Method			
	i) Sterilization	1101		
	ii) I.U.D Insertion	2792		
	iii) C.C Users	114622		
	iv) Oral Pill users	17357		
2	M.C.H Activities			
	Description	Target	Coverage	Percentage
	i)TT1 (TD 1)	23569	14828	63
	ii)TT2 (TD 2)	23569	10722	45
	iii)Booster	23569	4686	20
	iv)DPT 1	21339	18898	89
	v)DPT 2	21339	17658	83
	vi)DPT 3	21339	16803	79
	vii) Polio 1	21339	18789	88
	viii)Polio 2	21339	17480	82
	ix)B.C.G.	21339	18443	86
3	M.C. Activities			
	i) Measles Vaccination Programme			

Source: Directorate of Health & Family Welfare

Table No. 18.15: HOUSEHOLD COVERAGE AND NO. OF BENEFICIARIES UNDER AB PM-JAY CMHIS AS ON 15.04.2026

Sl. No.	District	Household Coverage							No. of Beneficiaries				Total Cards issued (individual)
		Eligible Household *(SECC as per 2011 census)*	Household covered with atleast 1 card				Total	Coverage	Card issued under different categories				
			CMHIS *(EP)*	CMHIS *(GEN)*	PMJAY	BOCW			CMHIS *(EP)*	CMHIS *(Gen)*	PMJAY	BOCW	
	1	*2*	*3*	*4*	*5*	*6*	*7(3+4+5+6)*	*8*	*9*	*10*	*11*	*12*	*13(9+10+11+12)*
1	Chumoukedima	31,749	5,978	748	13,533	366	**20,625**	65%	10,187	910	28,221	807	**40,125**
2	Dimapur	35,144	21,432	2,582	38,152	1,106	**63,272**	180%	43,142	3,230	84,071	2,663	**1,33,106**
3	Niuland	11,712	273	44	1,511	33	**1,861**	16%	421	48	3,006	82	**3,557**
4	Kiphire	14,771	2,623	1,418	9,943	694	**14,678**	99%	5,015	2,337	19,027	1,784	**28,163**
5	Kohima	45,230	21,542	1,538	20,357	1954	**45,391**	100%	43,868	1,937	38,128	4,818	**88,751**
6	Tseminyu	9,161	475	81	2,791	102	**3,449**	38%	707	95	4,503	179	**5,484**
7	Longleng	11,985	2,500	1,736	10,076	346	**14,658**	122%	5,023	2,192	22,893	809	**30,917**
8	Mokokchung	42,690	12,851	1,528	22,633	1,742	**38,754**	91%	24,668	1,916	45,694	4,129	**76,407**
9	Mon	41,978	4,780	1,175	36,079	2,525	**44,559**	106%	10,501	1,481	86,646	8,128	**1,06,756**
10	Peren	18,475	3,213	1,075	12,487	366	**17,141**	93%	6,495	1,379	30,167	1,007	**39,048**
11	Phek	31,538	5,511	465	21,102	595	**27,673**	88%	10,038	590	46,038	1,478	**58,144**
12	Meluri	5,101	372	82	2,581	88	**3,123**	61%	593	89	4,923	212	**5,817**
13	Tuensang	22,235	5,670	974	18,537	905	**26,086**	117%	11,126	1,177	34,831	2,260	**49,394**
14	Shamator	4,823	346	308	3,689	108	**4,451**	92%	472	279	5,401	194	**6,346**
15	Noklak	9,684	327	165	7,039	247	**7,778**	80%	462	179	13,282	557	**14,480**
16	Wokha	31,891	5,982	1,361	14,603	517	**22,463**	70%	11,271	1,764	32,358	1,217	**46,610**
17	Zunheboto	27,835	6,510	1,691	16,993	636	**25,830**	93%	11,785	2,301	38,249	1,408	**53,743**
	Total	**3,96,002**	**1,00,385**	**16971**	**2,52,106**	**12330**	**3,81,792**	**96%**	**1,95,774**	**21904**	**5,37,438**	**31732**	**7,86,848**

Source: Directorate of Health & Family Welfare (NHPS- Nagaland Health Protection Society Report)

Table No. 18.16: NUMBER OF EMPANELLED HOSPITALS AND AMOUNT PAID UNDER AB PM-JAY CMHIS FOR FY 2025-2026

Sl.No	District	No. of Empanelled Hospitals						Amount Paid (as per beneficiary District)						
		PMJAY & CMHIS(GEN)			CMHIS(EP)			FY 2025-26						
		GOI	PVT.	PUBLIC	GOI	PVT.	PUBLIC	PMJAY &CMHIS(GEN)			CMHIS(EP)			Total Paid
								No. of Individuals	Total Claim Paid		No. of Individuals	Total Claim Paid		
									Count	Amount		Count	Amount	
	1	2	3	4	5	6	7	8	9	10	11	12	13	14(10+13)
1	Chumoukedima		1	2		1	2	758	144	32,12,104	352	566	2,19,54,848	**2,51,66,952**
2	Dimapur		5	1		5	1	244	638	1,24,88,823	2,755	5,135	22,86,42,921	**24,11,31,744**
3	Niuland			2				764	6	68,228	24	21	7,56,421	**8,24,649**
4	Kiphire			3			3	614	263	33,94,428	339	460	1,19,50,870	**1,53,45,298**
5	Kohima		3	3		3	3	245	355	62,66,341	2,315	4,515	17,38,62,330	**18,01,28,671**
6	Tseminyu			2			2	757	12	2,03,264	31	36	19,73,898	**21,77,162**
7	Longleng			3			1	615	174	22,03,508	346	520	1,73,32,034	**1,95,35,542**
8	Mokokchung		2	4		2	4	246	227	44,32,242	1,479	2,534	8,51,24,846	**8,95,57,088**
9	Mon			7			5	247	226	45,78,032	516	747	2,34,51,425	**2,80,29,457**
10	Peren			3			3	613	101	25,35,247	266	524	2,01,60,036	**2,26,95,283**
11	Phek			4			4	248	148	20,61,946	698	1,169	3,53,40,546	**3,74,02,492**
12	Meluri			1			1							
13	Tuensang		1	3		1	3	249	283	42,78,834	735	1,095	2,88,41,933	**3,31,20,767**
14	Shamator			1			1	765	56	11,90,690	15	13	2,15,874	**14,06,564**
15	Noklak			2			1	736	45	5,40,916	31	46	9,94,783	**15,35,699**
16	Wokha			5			1	250	163	28,83,333	516	836	2,89,84,456	**3,18,67,789**
17	Zunheboto			4			2	251	285	61,05,100	661	1,190	3,95,77,519	**4,56,82,619**
Total		0	12	50	0	12	37	7,602	3,126	5,64,43,036	11,079	19,407	71,91,64,740	77,56,07,776

Note: Data as on 15.04.26

Source: Directorate of Health & Family Welfare (NHPS - Nagaland Health Protection Society Report)

Table No. 18.17: DISTRICT-WISE NUMBER OF BIRTHS, DEATHS AND INFANT DEATHS BY SEX, MATERNAL DEATHS AND STILL BIRTHS REGISTERED DURING 2025

Sl. No.	District	Rural / Urban	Births			Deaths			Infant Deaths			Maternal Deaths			Still Births		
			M	F	T	M	F	T	M	F	T	M	F	T	M	F	T
1	Kohima	Rural	1090	1158	2248	113	36	149	0	0	0	0	0	0	0	0	0
		Urban	1354	1318	2672	430	166	596	0	1	1	0	0	0	0	0	0
		Total	**2444**	**2476**	**4920**	**543**	**202**	**745**	**0**	**1**	**1**	**0**	**0**	**0**	**0**	**0**	**0**
2	Phek	Rural	833	787	1620	27	14	41	0	0	0	0	0	0	0	0	0
		Urban	144	148	292	19	6	25	0	0	0	0	0	0	0	0	0
		Total	**977**	**935**	**1912**	**46**	**20**	**66**	**0**	**0**	**0**	**0**	**0**	**0**	**0**	**0**	**0**
3	Mokokchung	Rural	2101	2116	4217	151	88	239	0	0	0	0	0	0	0	0	0
		Urban	470	417	887	176	71	247	0	0	0	0	0	0	0	0	0
		Total	**2571**	**2533**	**5104**	**327**	**159**	**486**	**0**	**0**	**0**	**0**	**0**	**0**	**0**	**0**	**0**
4	Wokha	Rural	1013	1015	2028	13	6	19	1	0	1	0	0	0	0	0	0
		Urban	1827	1774	3601	137	64	201	0	0	0	0	0	0	0	0	0
		Total	**2840**	**2789**	**5629**	**150**	**70**	**220**	**1**	**0**	**1**	**0**	**0**	**0**	**0**	**0**	**0**
5	Zunheboto	Rural	1464	1367	2831	61	33	94	0	0	0	0	0	0	0	0	0
		Urban	3351	3240	6591	171	62	233	0	0	0	0	0	0	0	0	0
		Total	**4815**	**4607**	**9422**	**232**	**95**	**327**	**0**	**0**	**0**	**0**	**0**	**0**	**0**	**0**	**0**
6	Tuensang	Rural	1790	1543	3333	20	5	25	0	0	0	0	0	0	0	0	0
		Urban	606	540	1146	35	12	47	0	0	0	0	0	0	0	0	0
		Total	**2396**	**2083**	**4479**	**55**	**17**	**72**	**0**	**0**	**0**	**0**	**0**	**0**	**0**	**0**	**0**
7	Mon	Rural	3876	3697	7573	10	7	17	0	0	0	0	0	0	0	0	0
		Urban	2305	2056	4361	212	188	400	0	1	1	0	0	0	0	0	0
		Total	**6181**	**5753**	**11934**	**222**	**195**	**417**	**0**	**1**	**1**	**0**	**0**	**0**	**0**	**0**	**0**
8	Dimapur	Rural	165	158	323	5	3	8	0	0	0	0	0	0	0	0	0
		Urban	11251	11003	22254	1031	421	1452	0	0	0	0	0	0	0	0	0
		Total	**11416**	**11161**	**22577**	**1036**	**424**	**1460**	**0**	**0**	**0**	**0**	**0**	**0**	**0**	**0**	**0**
9	Peren	Rural	935	882	1817	22	18	40	0	0	0	0	0	0	0	0	0
		Urban	234	251	485	6	10	16	0	0	0	0	0	0	0	0	0
		Total	**1169**	**1133**	**2302**	**28**	**28**	**56**	**0**	**0**	**0**	**0**	**0**	**0**	**0**	**0**	**0**

10	Longleng	Rural	809	852	1661	13	13	26	0	0	0	0	0	0	0	0	0
		Urban	125	105	230	57	19	76	0	0	0	0	0	0	0	0	0
		Total	**934**	**957**	**1891**	**70**	**32**	**102**	**0**	**0**	**0**	**0**	**0**	**0**	**0**	**0**	**0**
11	Kiphire	Rural	136	82	218	1	0	1	0	0	0	0	0	0	0	0	0
		Urban	180	178	358	4	0	4	0	0	0	0	0	0	0	0	0
		Total	**316**	**260**	**576**	**5**	**0**	**5**	**0**	**0**	**0**	**0**	**0**	**0**	**0**	**0**	**0**
12	Shamator	Rural	1507	1463	2970	10	0	10	0	0	0	0	0	0	0	0	0
		Urban	0	0	0	0	0	0	0	0	0	0	0	0	0	0	0
		Total	**1507**	**1463**	**2970**	**10**	**0**	**10**	**0**	**0**	**0**	**0**	**0**	**0**	**0**	**0**	**0**
13	Noklak	Rural	1399	1120	2519	22	3	25	0	0	0	0	0	0	0	0	0
		Urban	0	0	0	0	0	0	0	0	0	0	0	0	0	0	0
		Total	**1399**	**1120**	**2519**	**22**	**3**	**25**	**0**	**0**	**0**	**0**	**0**	**0**	**0**	**0**	**0**
14	Tseminyu	Rural	515	530	1045	34	17	51	0	0	0	0	0	0	0	0	0
		Urban	133	118	251	48	22	70	0	0	0	0	0	0	0	0	0
		Total	**648**	**648**	**1296**	**82**	**39**	**121**	**0**	**0**	**0**	**0**	**0**	**0**	**0**	**0**	**0**
15	Chumoukedima	Rural	576	554	1130	10	4	14	0	0	0	0	0	0	0	0	0
		Urban	6300	5976	12276	95	38	133	0	0	0	0	0	0	0	0	0
		Total	**6876**	**6530**	**13406**	**105**	**42**	**147**	**0**	**0**	**0**	**0**	**0**	**0**	**0**	**0**	**0**
16	Niuland	Rural	354	310	664	18	7	25	0	0	0	0	0	0	0	0	0
		Urban	299	245	544	0	0	0	0	0	0	0	0	0	0	0	0
		Total	**653**	**555**	**1208**	**18**	**7**	**25**	**0**	**0**	**0**	**0**	**0**	**0**	**0**	**0**	**0**
17	Meluri	Rural	39	39	78	3	2	5	0	0	0	0	0	0	0	0	0
		Urban	0	0	0	0	0	0	0	0	0	0	0	0	0	0	0
		Total	**39**	**39**	**78**	**3**	**2**	**5**	**0**	**0**	**0**	**0**	**0**	**0**	**0**	**0**	**0**
Total		Rural	**18602**	**17673**	**36275**	**533**	**256**	**789**	**1**	**0**	**1**	**0**	**0**	**0**	**0**	**0**	**0**
		Urban	**28579**	**27369**	**55948**	**2421**	**1079**	**3500**	**0**	**2**	**2**	**0**	**0**	**0**	**0**	**0**	**0**
		Total	**47181**	**45042**	**92223**	**2954**	**1335**	**4289**	**1**	**2**	**3**	**0**	**0**	**0**	**0**	**0**	**0**

Source: Data Received from Registrars of Births and Deaths
Implementing Department: Directorate of Economics & Statistics

Table No. 18.18: VITAL RATE BY DISTRICTS DURING 2025

(Per Thousand Population)

Sl. No.	District	Rural				Urban				Combined			
		Birth Rate	Death Rate	Infant Death Rate	Maternal Death rate	Birth Rate	Death Rate	Infant Death Rate	Maternal Death rate	Birth Rate	Death Rate	Infant Mortality	Maternal Death
1	Kohima	2.51	1.42	0.00	0.00	5.43	3.16	1.31	0.00	4.46	2.58	1.06	0.00
2	Phek	0.59	0.25	0.00	0.00	0.70	0.56	0.00	0.00	0.61	0.31	0.00	0.00
3	Mokokchung	0.90	0.67	0.00	0.00	2.10	2.82	0.00	0.00	1.27	1.33	0.00	0.00
4	Wokha	0.57	0.02	14.71	0.00	4.24	3.08	0.00	0.00	1.49	0.79	4.17	0.00
5	Zunheboto	0.65	0.43	0.00	0.00	1.28	4.50	0.00	0.00	0.79	1.33	0.00	0.00
6	Tuensang	2.22	0.28	0.00	0.00	1.31	0.82	0.00	0.00	1.87	0.48	0.00	0.00
7	Mon	0.96	0.06	0.00	0.00	7.16	1.55	3.50	0.00	1.91	0.29	2.01	0.00
8	Dimapur	0.17	0.07	0.00	0.00	20.20	6.13	0.00	0.00	15.17	4.61	0.00	0.00
9	Peren	0.87	0.40	0.00	0.00	2.31	0.81	0.00	0.00	1.14	0.48	0.00	0.00
10	Longleng	2.26	0.41	0.00	0.00	9.18	6.12	0.00	0.00	3.36	1.32	0.00	0.00
11	Kiphire	0.45	0.02	0.00	0.00	1.36	0.21	0.00	0.00	0.72	0.08	0.00	0.00
12	Shamator	2.34	0.25	0.00	0.00	0.00	0.00	0.00	0.00	2.34	0.25	0.00	0.00
13	Noklak	2.47	0.27	0.00	0.00	0.00	0.00	0.00	0.00	2.47	0.27	0.00	0.00
14	Tseminyu	2.60	0.69	0.00	0.00	7.78	0.41	0.00	0.00	3.35	0.65	0.00	0.00
15	Chumoukedima	1.05	0.08	0.00	0.00	13.30	2.20	0.00	0.00	4.78	0.73	0.00	0.00
16	Niuland	0.31	0.39	0.00	0.00	0.00	0.00	0.00	0.00	4.02	0.39	0.00	0.00
17	Meluri	0.26	0.10	0.00	0.00	0.00	0.00	0.00	0.00	0.26	0.10	0.00	0.00
Total		**1.12**	**0.32**	**0.64**	**0.00**	**9.09**	**3.43**	**0.33**	**0.00**	**3.68**	**1.32**	**0.40**	**0.00**

Source: Data Received from Registrars of Births and Deaths

Implementing Department: Directorate of Economics & Statistics

Table No. 18.19: DISTRICT-WISE VITAL STATISTICS BY RELIGION DURING 2025

Sl. No.	District	Christians		Hindus		Muslims		Others		All Religions	
		Live Births	Deaths	Live Births	Deaths	Live Births	Deaths	Live Births	Deaths	Live Births	Deaths
1	Kohima	3767	697	614	35	484	11	55	2	4920	745
2	Phek	1827	64	47	2	37	0	1	0	1912	66
3	Mokokchung	4701	457	233	15	162	7	8	7	5104	486
4	Wokha	3539	202	1037	12	999	4	54	2	5629	220
5	Zunheboto	7224	303	1105	9	1031	12	62	3	9422	327
6	Tuensang	3438	60	545	8	472	3	24	1	4479	72
7	Mon	11849	104	60	199	23	22	2	92	11934	417
8	Dimapur	15350	1321	3665	119	3394	19	168	1	22577	1460
9	Peren	2111	38	91	10	91	3	9	5	2302	56
10	Longleng	1847	99	25	3	18	0	1	0	1891	102
11	Kiphire	481	5	37	0	53	0	5	0	576	5
12	Shamator	2970	10	0	0	0	0	0	0	2970	10
13	Noklak	2516	25	0	0	3	0	0	0	2519	25
14	Tseminyu	1274	103	16	10	5	5	1	3	1296	121
15	Chumoukedima	6954	105	3258	27	3061	14	133	1	13406	147
16	Niuland	1004	18	97	5	64	2	43	0	1208	25
17	Meluri	78	3	0	1	0	1	0	0	78	5
Total		**70930**	**3614**	**10830**	**455**	**9897**	**103**	**566**	**117**	**92223**	**4289**

Source: Data Received from Registrars of Births and Deaths

Implementing Department: Directorate of Economics & Statistics

19

SCHOOL EDUCATION



Table No. 19.1: GROSS ENROLLMENT RATIO AND NET ENROLLMENT RATIO FOR THE ACADEMIC YEAR 2024-25

1.Gross Enrollment Ratio

Sl. No	District	GER Primary			GER Upper Primary			GER Elementary			GER Secondary			GER Hr. Secondary		
		Boys	Girls	Total	Boys	Girls	Total	Boys	Girls	Total	Boys	Girls	Total	Boys	Girls	Total
1	Dimapur	178.28%	162.90%	170.48%	126.72%	133.39%	130.01%	156.30%	150.75%	153.52%	111.05%	124.43%	117.51%	88.04%	103.04%	95.35%
2	Kiphire	82.50%	81.81%	82.17%	48.06%	48.65%	48.35%	66.78%	66.53%	66.66%	48.08%	60.53%	54.12%	13.57%	19.59%	16.40%
3	Kohima	98.73%	107.26%	102.75%	70.18%	69.87%	70.03%	85.35%	88.93%	87.08%	65.53%	74.02%	69.66%	66.12%	72.94%	69.49%
4	Longleng	74.56%	79.53%	76.89%	37.50%	43.16%	40.17%	58.36%	63.56%	60.80%	39.66%	49.14%	44.16%	12.41%	19.97%	16.04%
5	Mokokchung	90.07%	107.93%	97.81%	48.50%	47.51%	48.02%	69.19%	74.43%	71.61%	43.69%	43.78%	43.73%	26.43%	31.11%	28.68%
6	Mon	94.88%	107.86%	100.82%	49.98%	59.46%	54.48%	74.82%	85.41%	79.75%	38.86%	49.75%	44.08%	13.87%	21.69%	17.54%
7	Peren	97.87%	77.99%	87.15%	57.63%	57.23%	57.44%	78.71%	69.22%	73.83%	54.23%	54.10%	54.17%	24.93%	23.44%	24.19%
8	Phek	59.92%	59.96%	59.94%	39.56%	40.99%	40.24%	50.55%	51.18%	50.85%	33.26%	39.17%	36.12%	12.89%	16.30%	14.52%
9	Tuensang	78.42%	75.68%	77.09%	42.93%	46.96%	44.86%	61.90%	62.56%	62.22%	34.83%	44.34%	39.37%	11.99%	18.18%	14.95%
10	Wokha	67.34%	71.43%	69.34%	30.09%	28.76%	29.44%	46.86%	48.02%	47.43%	29.35%	32.48%	30.88%	12.41%	15.73%	14.02%
11	Zunheboto	77.49%	70.86%	74.21%	34.60%	37.06%	35.77%	56.44%	54.83%	55.66%	32.05%	35.02%	33.50%	10.99%	14.70%	12.81%
Total		**102.37%**	**102.73%**	**102.55%**	**60.82%**	**64.63%**	**62.67%**	**83.09%**	**85.04%**	**84.04%**	**54.09%**	**61.85%**	**57.84%**	**33.90%**	**41.35%**	**37.50%**

2. Net Enrollment Ratio

Sl. No	District	NER Primary			NER Upper Primary			NER Elementary			NER Secondary			NER Hr. Secondary		
		Boys	Girls	Total	Boys	Girls	Total	Boys	Girls	Total	Boys	Girls	Total	Boys	Girls	Total
1	Dimapur	144.25%	133.50%	138.80%	90.48%	94.31%	92.37%	121.33%	117.36%	119.34%	68.58%	76.35%	72.33%	57.33%	68.43%	62.74%
2	Kiphire	64.91%	66.68%	65.77%	32.47%	34.11%	33.27%	50.11%	51.67%	50.87%	23.71%	30.97%	27.23%	7.65%	11.50%	9.46%
3	Kohima	85.53%	93.34%	89.21%	53.26%	52.95%	53.11%	70.41%	73.54%	71.92%	42.31%	48.56%	45.35%	41.86%	48.40%	45.09%
4	Longleng	61.10%	65.15%	63.00%	23.91%	29.27%	26.43%	44.85%	49.39%	46.98%	21.78%	26.98%	24.25%	6.96%	10.88%	8.84%
5	Mokokchung	74.55%	91.32%	81.82%	35.17%	37.09%	36.10%	54.78%	61.25%	57.76%	28.43%	29.44%	28.92%	16.62%	21.64%	19.03%
6	Mon	74.96%	84.43%	79.29%	33.39%	39.68%	36.38%	56.39%	63.68%	59.78%	22.18%	27.55%	24.75%	8.14%	12.53%	10.20%
7	Peren	77.55%	63.61%	70.04%	38.97%	39.43%	39.19%	59.18%	53.40%	56.20%	32.59%	30.18%	31.44%	14.34%	13.25%	13.80%
8	Phek	49.94%	51.59%	50.72%	27.92%	30.72%	29.26%	39.81%	41.93%	40.82%	19.54%	24.09%	21.74%	7.37%	10.24%	8.74%
9	Tuensang	62.62%	61.38%	62.02%	28.38%	31.93%	30.08%	46.68%	47.93%	47.28%	18.39%	25.57%	21.82%	6.30%	10.60%	8.35%
10	Wokha	57.45%	61.80%	59.58%	23.00%	22.60%	22.81%	38.51%	40.29%	39.38%	18.70%	21.12%	19.88%	6.70%	9.04%	7.84%
11	Zunheboto	62.91%	56.55%	59.76%	24.31%	26.83%	25.52%	43.96%	42.46%	43.23%	18.47%	20.48%	19.45%	5.70%	8.15%	6.90%
Total		**83.40%**	**84.60%**	**83.98%**	**43.01%**	**46.20%**	**44.55%**	**64.66%**	**66.78%**	**65.68%**	**32.61%**	**37.49%**	**34.97%**	**21.09%**	**26.57%**	**23.73%**

UDISE+ 2024-25(UDISE: Unified District Information System For Education)

Source: Directorate of School Education

Table No. 19.2: GENDER PARITY INDEX FOR THE ACADEMIC YEAR 2024-25

Sl.No	District	GPI Primary	GPI Upper Primary	GPI Elementary	GPI Secondary	GPI Hr. Secondary
1	Dimapur	0.9	1.1	1	1.1	1.2
2	Kiphire	1	1	1	1.3	1.4
3	Kohima	1.1	1	1	1.1	1.1
4	Longleng	1.1	1.2	1.1	1.2	1.6
5	Mokokchung	1.2	1	1.1	1	1.2
6	Mon	1.1	1.2	1.1	1.3	1.6
7	Peren	0.8	1	0.9	1	0.9
8	Phek	1	1	1	1.2	1.3
9	Tuensang	1	1.1	1	1.3	1.5
10	Wokha	1.1	1	1	1.1	1.3
11	Zunheboto	0.9	1.1	1	1.1	1.3
Total		**1**	**1.1**	**1**	**1.1**	**1.2**

UDISE+ 2024-25(UDISE: Unified District Information System For Education)

Source: Directorate of School Education

Table No. 19.3: PROMOTION RATE FOR THE ACADEMIC YEAR 2024-25

Sl.No	District	Primary			Upper Primary			Elementary			Secondary			Hr. Secondary		
		Boys	Girls	Total	Boys	Girls	Total	Boys	Girls	Total	Boys	Girls	Total	Boys	Girls	Total
1	Dimapur	88.14%	89.56%	88.83%	87.67%	90.30%	89.00%	87.98%	89.83%	88.90%	76.34%	78.93%	77.67%	90.78%	95.39%	93.21%
2	Kiphire	84.39%	84.35%	84.37%	88.74%	91.37%	90.04%	85.81%	86.73%	86.25%	67.90%	71.81%	69.99%	6.17%	26.70%	18.01%
3	Kohima	94.49%	96.86%	95.65%	94.10%	97.07%	95.57%	94.33%	96.94%	95.62%	83.12%	88.08%	85.67%	95.60%	101.41%	98.64%
4	Longleng	71.28%	75.18%	73.17%	71.69%	73.79%	72.79%	71.46%	74.76%	73.07%	59.99%	69.22%	65.13%	15.07%	24.04%	20.51%
5	Mokokchung	90.37%	91.39%	90.86%	91.83%	93.03%	92.40%	90.89%	91.97%	91.41%	78.48%	86.20%	82.24%	60.66%	70.94%	66.05%
6	Mon	80.96%	82.21%	81.57%	82.85%	88.89%	85.98%	81.53%	84.40%	82.96%	70.31%	75.89%	73.31%	25.91%	40.05%	33.86%
7	Peren	84.04%	88.20%	86.05%	81.72%	85.04%	83.33%	83.22%	87.08%	85.08%	66.46%	73.55%	69.85%	55.94%	55.57%	55.74%
8	Phek	88.56%	89.73%	89.11%	83.41%	88.92%	86.10%	86.70%	89.43%	88.01%	61.49%	73.71%	67.93%	37.49%	47.83%	43.11%
9	Tuensang	78.27%	81.62%	79.87%	77.22%	83.93%	80.57%	77.93%	82.40%	80.10%	54.51%	67.33%	61.49%	39.83%	45.64%	43.13%
10	Wokha	96.49%	96.08%	96.29%	91.43%	94.99%	93.13%	94.67%	95.71%	95.18%	87.04%	89.93%	88.52%	35.62%	55.89%	46.70%
11	Zunheboto	85.16%	87.53%	86.28%	83.53%	89.48%	86.46%	84.67%	88.19%	86.35%	74.97%	79.17%	77.19%	21.53%	35.77%	30.07%
	Total	**86.44%**	**88.23%**	**87.31%**	**86.42%**	**90.08%**	**88.25%**	**86.43%**	**88.90%**	**87.64%**	**73.67%**	**78.85%**	**76.35%**	**75.58%**	**80.85%**	**78.40%**

UDISE+ 2024-25(UDISE: Unified District Information System For Education)

Source: Directorate of School Education

Table No. 19.4 RETENTION RATE FOR THE ACADEMIC YEAR 2024-25

Sl.No.	District	Primary Level			Upper Primary Level			Elementary Level			Secondary Level			Hr. Secondary Level		
		Boys	Girls	Total	Boys	Girls	Total	Boys	Girls	Total	Boys	Girls	Total	Boys	Girls	Total
1	Dimapur	80%	84%	**82%**	82%	96%	**89%**	75%	88%	**81%**	60%	70%	**65%**	51%	64%	**57%**
2	Kiphire	67%	62%	**65%**	77%	69%	**73%**	60%	52%	**56%**	31%	40%	**35%**	7%	10%	**8%**
3	Kohima	94%	98%	**96%**	103%	113%	**107%**	42%	44%	**43%**	84%	89%	**86%**	79%	92%	**86%**
4	Longleng	49%	51%	**50%**	58%	63%	**60%**	192%	161%	**175%**	20%	31%	**25%**	8%	12%	**10%**
5	Mokokchung	77%	79%	**78%**	79%	90%	**84%**	37%	36%	**36%**	47%	51%	**49%**	18%	21%	**20%**
6	Mon	61%	62%	**62%**	63%	67%	**65%**	49%	55%	**52%**	31%	37%	**34%**	9%	13%	**11%**
7	Peren	70%	75%	**72%**	83%	79%	**81%**	30%	30%	**30%**	46%	49%	**48%**	26%	26%	**26%**
8	Phek	81%	79%	**80%**	94%	94%	**94%**	32%	31%	**32%**	36%	44%	**40%**	14%	17%	**15%**
9	Tuensang	65%	69%	**67%**	63%	70%	**66%**	148%	144%	**146%**	32%	42%	**37%**	12%	16%	**14%**
10	Wokha	77%	77%	**77%**	88%	75%	**81%**	46%	45%	**45%**	24%	26%	**25%**	12%	14%	**13%**
11	Zunheboto	44%	46%	**45%**	63%	73%	**68%**	27%	26%	**27%**	35%	39%	**37%**	8%	10%	**9%**
	Total	**72%**	**75%**	**73.5%**	**79%**	**86%**	**82%**	**51%**	**55%**	**53%**	**45%**	**51%**	**47.9%**	**27%**	**32%**	**29.5%**

UDISE+ 2024-25(UDISE: Unified District Information System For Education)

Source: Directorate of School Education

Table No. 19.5: REPETITION RATE FOR THE ACADEMIC YEAR 2024-25

Sl. No.	District	Primary			Upper Primary			Elementary			Secondary			Hr. Secondary		
		Boys	Girls	Total	Boys	Girls	Total	Boys	Girls	Total	Boys	Girls	Total	Boys	Girls	Total
1	Dimapur	9%	8%	**9%**	10%	10%	**10%**	10%	9%	**9%**	13%	12%	**13%**	6%	4%	**5%**
2	Kiphire	10%	9%	**10%**	9%	7%	**8%**	10%	8%	**9%**	17%	21%	**19%**	12%	8%	**10%**
3	Kohima	6%	4%	**5%**	8%	6%	**7%**	7%	5%	**6%**	12%	9%	**10%**	8%	5%	**6%**
4	Longleng	13%	8%	**10%**	15%	9%	**12%**	13%	9%	**11%**	14%	16%	**15%**	12%	19%	**16%**
5	Mokokchung	7%	6%	**7%**	7%	5%	**6%**	7%	6%	**6%**	10%	7%	**9%**	8%	5%	**7%**
6	Mon	12%	10%	**11%**	11%	9%	**10%**	12%	10%	**11%**	12%	12%	**12%**	14%	13%	**13%**
7	Peren	11%	7%	**9%**	12%	8%	**10%**	11%	7%	**9%**	16%	14%	**15%**	5%	4%	**5%**
8	Phek	10%	7%	**8%**	13%	9%	**11%**	11%	7%	**9%**	19%	15%	**17%**	11%	7%	**9%**
9	Tuensang	15%	11%	**13%**	16%	10%	**13%**	15%	11%	**13%**	19%	16%	**18%**	17%	14%	**15%**
10	Wokha	5%	4%	**4%**	8%	5%	**6%**	6%	4%	**5%**	12%	12%	**12%**	23%	19%	**21%**
11	Zunheboto	5%	4%	**5%**	7%	6%	**6%**	6%	5%	**5%**	12%	13%	**12%**	5%	4%	**4%**
Total		**9%**	**8%**	**9%**	**10%**	**8%**	**9%**	**10%**	**8%**	**9%**	**14%**	**12%**	**13%**	**8%**	**6%**	**7%**

UDISE+ 2024-25(UDISE: Unified District Information System For Education)

Source: Directorate of School Education

Table No. 19.6: DROPOUT RATE FOR THE ACADEMIC YEAR 2024-25

Sl.No.	District	Primary			UP/Primary			Elementary			Secondary			Hr. Secondary		
		Boys	Girls	Total	Boys	Girls	Total	Boys	Girls	Total	Boys	Girls	Total	Boys	Girls	Total
1	Dimapur	2.79	2.51	2.65	1.96	0.11	1.02	2.5	1.63	2.07	10.2	8.78	9.47	3.24	0.5	**1.8**
2	Kiphire	5.51	6.4	5.94	2.51	1.84	2.18	4.53	4.86	4.69	15.38	7.32	11.04	82.05	65.34	**72.35**
3	Kohima	-0.48	-1.2	-0.83	-1.99	-3.01	-2.49	-1.05	-1.9	-1.47	5.33	2.78	4.03	-3.57	-6.19	**-4.96**
4	Longleng	16.15	16.54	16.34	13.79	17.09	15.42	15.42	16.71	16.06	25.83	14.29	19.48	73.37	57.28	**63.67**
5	Mokokchung	2.83	2.33	2.59	1.66	1.87	1.76	2.42	2.16	2.29	11.54	6.77	9.21	31.22	23.77	**27.31**
6	Mon	7	7.42	7.21	6.41	1.86	4.05	6.82	5.58	6.2	17.67	12.42	14.85	60.28	47.11	**52.89**
7	Peren	5.09	5.05	5.07	6.29	6.73	6.5	5.53	5.65	5.59	17.79	12.94	15.46	38.73	40.03	**39.38**
8	Phek	1.79	3.6	2.66	3.33	2.21	2.78	2.35	3.08	2.7	19.96	11.08	15.27	51.8	45.27	**48.23**
9	Tuensang	6.93	7.45	7.18	7.27	5.73	6.5	7.03	6.87	6.96	26.59	16.32	20.97	43.62	40.26	**41.74**
10	Wokha	-1.24	-0.19	-0.71	0.83	0.21	0.53	-0.47	-0.05	-0.26	0.89	-1.8	-0.48	41.27	24.69	**32.2**
11	Zunheboto	9.36	8.52	8.96	9.51	4.82	7.2	9.41	7.29	8.4	13.45	7.96	10.58	73.78	59.96	**65.48**
Total		**4.10**	**4.12**	**4.11**	**3.26**	**1.58**	**2.42**	**3.81**	**3.22**	**3.52**	**12.71**	**8.70**	**10.64**	**16.19**	**12.86**	**14.41**

UDISE+ 2024-25(UDISE: Unified District Information System For Education)

Source: Directorate of School Education

Table No. 19.7: GOVERNMENT TEACHERS FOR THE ACADEMIC YEAR 2024-25

Sl. No.	District	Total Govt. Teachers			Primary Teachers			Upper Primary Teachers			Elementary			Secondary Teacher			Hr. Secondary Teachers		
		Male	Female	Total	Male	Female	Total	Male	Female	Total	Male	Female	Total	Male	Female	Total	Male	Female	Total
1	Dimapur	1379	2498	**3877**	696	1420	**2116**	529	754	**1283**	1225	2174	**3399**	129	247	**376**	25	77	**102**
2	Kiphire	492	282	**774**	276	178	**454**	144	65	**209**	420	243	**663**	55	28	**83**	17	11	**28**
3	Kohima	758	1219	**1977**	307	531	**838**	263	397	**660**	570	928	**1498**	144	196	**340**	44	95	**139**
4	Longleng	426	326	**752**	248	201	**449**	114	77	**191**	362	278	**640**	56	42	**98**	8	6	**14**
5	Mokokchung	984	1357	**2341**	459	733	**1192**	342	368	**710**	801	1101	**1902**	155	192	**347**	28	64	**92**
6	Mon	898	602	**1500**	528	355	**883**	235	111	**346**	763	466	**1229**	102	81	**183**	33	55	**88**
7	Peren	432	432	**864**	188	200	**388**	155	132	**287**	343	332	**675**	70	68	**138**	19	32	**51**
8	Phek	894	609	**1503**	378	286	**664**	276	148	**424**	654	434	**1088**	211	135	**346**	29	40	**69**
9	Tuensang	993	714	**1707**	557	399	**956**	274	178	**452**	831	577	**1408**	128	101	**229**	34	36	**70**
10	Wokha	644	517	**1161**	333	268	**601**	199	144	**343**	532	412	**944**	96	69	**165**	16	36	**52**
11	Zunheboto	836	810	**1646**	396	421	**817**	320	268	**588**	716	689	**1405**	110	96	**206**	10	25	**35**
Total		**8736**	**9366**	**18102**	**4366**	**4992**	**9358**	**2851**	**2642**	**5493**	**7217**	**7634**	**14851**	**1256**	**1255**	**2511**	**263**	**477**	**740**

UDISE+ 2024-25(UDISE: Unified District Information System For Education)

Source: Directorate of School Education

Table No. 19.8: NUMBER OF GOVERNMENT SCHOOLS WITH TOILET FACILITIES FOR THE ACADEMIC YEAR 2024-25

Sl.No.	District	Total Govt. Schools	Schools with Toilet	Schools with Girls Toilet	Schools with Functional Girls Toilet
1	**Dimapur**	288	276	267	246
2	**Kiphire**	106	104	103	92
3	**Kohima**	166	165	161	153
4	**Longleng**	85	85	84	77
5	**Mokokchung**	193	193	192	174
6	**Mon**	221	194	186	175
7	**Peren**	124	120	109	99
8	**Phek**	173	142	130	97
9	**Tuensang**	194	161	135	115
10	**Wokha**	147	141	135	123
11	**Zunheboto**	218	197	190	54
Total		**1915**	**1778**	**1692**	**1405**

UDISE+ 2024-25(UDISE: Unified District Information System For Education)

Source: Directorate of School Education

Table No. 19.9: DISTRICT LEVEL-WISE ENROLLMENT FOR THE ACADEMIC YEAR 2024-25

Enrollment - All Management

Sl. No.	District	Pre- Primary			Primary (Cl 1-5)			Upper Primary (Cl 6-8)			Secondary (Cl 9-10)			Hr. Secondary (Cl 11-12)		
		Boys	Girls	Total	Boys	Girls	Total	Boys	Girls	Total	Boys	Girls	Total	Boys	Girls	Total
1	Dimapur	13805	12604	**26409**	28525	26832	**55357**	15066	15391	**30457**	9083	9483	**18566**	7488	8327	**15815**
2	Kiphire	1726	1523	**3249**	3386	3158	**6544**	1656	1606	**3262**	939	1112	**2051**	314	402	**716**
3	Kohima	4174	3866	**8040**	9591	9298	**18889**	6011	5826	**11837**	3922	4192	**8114**	3978	4286	**8264**
4	Longleng	939	918	**1857**	2028	1908	**3936**	792	811	**1603**	508	570	**1078**	173	257	**430**
5	Mokokchung	2174	1880	**4054**	4724	4329	**9053**	2565	2371	**4936**	1663	1579	**3242**	1010	1097	**2107**
6	Mon	5302	4945	**10247**	11600	11129	**22729**	4935	5307	**10242**	2579	3037	**5616**	970	1340	**2310**
7	Peren	2015	2003	**4018**	4085	3806	**7891**	2186	2042	**4228**	1346	1228	**2574**	638	591	**1229**
8	Phek	1987	1890	**3877**	4693	4268	**8961**	2640	2512	**5152**	1445	1597	**3042**	598	696	**1294**
9	Tuensang	3395	3149	**6544**	7762	7102	**14864**	3700	3705	**7405**	1968	2287	**4255**	725	1007	**1732**
10	Wokha	1417	1335	**2752**	2819	2850	**5669**	1538	1395	**2933**	1044	1104	**2148**	437	520	**957**
11	Zunheboto	1824	1691	**3515**	4070	3643	**7713**	1752	1718	**3470**	1114	1166	**2280**	384	492	**876**
Total		**38758**	**35804**	**74562**	**83283**	**78323**	**161606**	**42841**	**42684**	**85525**	**25611**	**27355**	**52966**	**16715**	**19015**	**35730**

Enrollment - Only Government

Sl. No.	District	Pre- Primary			Primary (Cl 1-5)			Upper Primary (Cl 6-8)			Secondary (Cl 9-10)			Hr. Secondary (Cl 11-12)		
		Boys	Girls	Total	Boys	Girls	Total	Boys	Girls	Total	Boys	Girls	Total	Boys	Girls	Total
1	Dimapur	4678	4396	**9074**	7978	8389	**16367**	3597	4778	**8375**	1471	2088	**3559**	683	1027	**1710**
2	Kiphire	621	573	**1194**	914	1032	**1946**	418	543	**961**	311	451	**762**	137	187	**324**
3	Kohima	852	795	**1647**	1980	2081	**4061**	1273	1675	**2948**	726	1025	**1751**	739	916	**1655**
4	Longleng	392	371	**763**	586	600	**1186**	263	299	**562**	151	213	**364**	169	254	**423**
5	Mokokchung	1022	816	**1838**	1901	1707	**3608**	1016	968	**1984**	661	686	**1347**	441	555	**996**
6	Mon	1945	1989	**3934**	4231	4983	**9214**	1673	2553	**4226**	830	1388	**2218**	629	963	**1592**
7	Peren	995	1062	**2057**	1544	1505	**3049**	733	886	**1619**	411	534	**945**	255	352	**607**
8	Phek	650	627	**1277**	1328	1283	**2611**	1019	1003	**2022**	612	757	**1369**	435	515	**950**
9	Tuensang	1456	1409	**2865**	3188	3331	**6519**	1365	1811	**3176**	609	958	**1567**	578	780	**1358**
10	Wokha	476	459	**935**	562	571	**1133**	306	295	**601**	242	325	**567**	262	266	**528**
11	Zunheboto	724	676	**1400**	1240	1083	**2323**	386	409	**795**	281	343	**624**	177	225	**402**
Total		**13811**	**13173**	**26984**	**25452**	**26565**	**52017**	**12049**	**15220**	**27269**	**6305**	**8768**	**15073**	**4505**	**6040**	**10545**

UDISE+ 2024-25(UDISE: Unified District Information System For Education)

Source: Directorate of School Education

Table No. 19.10: DISTRICT-WISE PUPIL-TEACHER RATIO FOR THE ACADEMIC YEAR 2024-25

Private School

Sl. No.	District	Primary			Upper Primary			Secondary			Hr. Secondary		
		Enrollment	Teachers	Pupil Teacher Ratio	Enrollment	Teachers	Pupil Teacher Ratio	Enrollment	Teachers	Pupil Teacher Ratio	Enrollment	Teachers	Pupil Teacher Ratio
1	Dimapur	3419	354	10	5369	511	10	34451	2059	6	63904	2567	4
2	Kiphire	629	40	6	1079	66	6	4998	195	4	3929	112	3
3	Kohima	2021	133	7	1721	171	10	11515	772	7	27825	1367	5
4	Longleng	691	36	5	912	71	8	3358	134	4	645	31	5
5	Mokokchung	744	105	14	1586	193	12	3210	291	9	8079	423	5
6	Mon	3711	249	7	4246	244	6	16221	643	4	5524	193	3
7	Peren	402	41	10	1815	151	8	3388	201	6	5460	227	4
8	Phek	1697	170	10	1983	190	10	5831	325	6	4586	202	4
9	Tuensang	673	46	7	1675	153	9	11611	445	4	5135	135	3
10	Wokha	189	29	15	918	82	9	4915	342	7	4673	131	3
11	Zunheboto	506	68	13	1581	150	9	6635	361	5	3588	195	5
Total		**14682**	**1271**	**9**	**22885**	**1982**	**9**	**106133**	**5768**	**5**	**133348**	**5583**	**4**

Government School

Sl. No.	District	Primary			Upper Primary			Secondary			Hr. Secondary		
		Enrollment	Teachers	Pupil Teacher Ratio	Enrollment	Teachers	Pupil Teacher Ratio	Enrollment	Teachers	Pupil Teacher Ratio	Enrollment	Teachers	Pupil Teacher Ratio
1	Dimapur	7911	1174	15	17929	1753	10	8313	639	8	4932	311	6
2	Kiphire	1131	250	22	1821	255	14	1341	210	16	894	59	7
3	Kohima	1890	487	26	4383	698	16	2551	469	18	3238	323	10
4	Longleng	1164	316	27	989	223	23	494	185	37	651	28	4
5	Mokokchung	2436	718	29	3488	734	21	2168	692	32	1681	197	12
6	Mon	9012	618	7	6144	507	8	1454	168	12	4574	207	5
7	Peren	1663	221	13	2881	324	11	2289	204	9	1444	115	8
8	Phek	2190	458	21	1895	363	19	2597	555	21	1547	127	8
9	Tuensang	4234	532	13	4808	569	12	2782	382	14	3661	224	6
10	Wokha	879	368	42	1179	371	31	562	278	49	1144	144	13
11	Zunheboto	1553	529	34	2327	651	28	818	323	39	846	143	17
Total		**34063**	**5671**	**17**	**47844**	**6448**	**13.0**	**25369**	**4105**	**16**	**24612**	**1878**	**8.0**

UDISE+ 2024-25(UDISE: Unified District Information System For Education)

Source: Directorate of School Education

Table No. 19.11: NUMBER OF SCHOOL MANAGEMENT-WISE FOR THE ACADEMIC YEAR 2024-25

Sl. No.	District	Department of Education	JNV	KV	SAINIK	Tribal Welfare	Railway School	Private Unaided	Un_Reg. Private	Total
1	Dimapur	288				1	1	260		**550**
2	Kiphire	106						27		**133**
3	Kohima	166						104		**270**
4	Longleng	85						22		**107**
5	Mokokchung	193						60		**253**
6	Mon	221				1		94		**316**
7	Peren	124			1			41		**166**
8	Phek	173						64		**237**
9	Tuensang	194				1		49		**244**
10	Wokha	147						41		**188**
11	Zunheboto	218						52		**270**
	Total	**1915**			**1**	**3**	1	**814**		**2734**

Ministry of Education has separated JNV and Kendriya Vidyalaya from State UDISE+ portal

UDISE+ 2024-25(UDISE: Unified District Information System For Education)

Source: Directorate of School Education

Table No. 19.12: DISTRICT-WISE NUMBER OF GOVERNMENT SCHOOLS IN NAGALAND FOR THE ACADEMIC YEAR 2024-25

Sl.No.	District	GPS	GMS	GHS	GHSS	Total
1	Dimapur	134	121	25	8	**288**
2	Kiphire	55	33	16	2	**106**
3	Kohima	83	50	24	9	**166**
4	Longleng	51	18	15	1	**85**
5	Mokokchung	100	51	37	5	**193**
6	Mon	132	67	15	7	**221**
7	Peren	63	43	14	4	**124**
8	Phek	92	42	35	4	**173**
9	Tuensang	103	59	26	6	**194**
10	Wokha	84	42	17	4	**147**
11	Zunheboto	114	78	21	5	**218**
Total		**1011**	**604**	**245**	**55**	**1915**

UDISE+ 2024-25(UDISE: Unified District Information System For Education)
Source: Directorate of School Education

Table No. 19.13: HIGH SCHOOL LEAVING CERTIFICATE EXAMINATION (HSLC) FOR THE ACADEMIC YEAR 2025-26

Sl.No	GOVERNMENT SCHOOLS				
	Category	Enrolled	Appeared	Passed	Passed %
1	Male	2368	2218	936	42.20%
2	Female	3599	3415	1501	43.95%
Total		**5967**	**5633**	**2437**	**43.26%**
Sl.No	**PRIVATE SCHOOLS**				
	Category	**Enrolled**	**Appeared**	**Passed**	**Passed %**
1	Male	8067	7817	6521	83.42%
2	Female	8370	8241	7310	88.70%
Total		**16437**	**16058**	**13831**	**86.13%**
Sl.No	**REPEATERS**				
	Category	**Enrolled**	**Appeared**	**Passed**	**Passed %**
1	Male		508	61	12.01%
2	Female		566	77	13.60%
Total			**1074**	**138**	**12.85%**

Blank- Data not reported
Source: Nagaland Board of School Education (NBSE)

Table No. 19.14: HIGHER SECONDARY SCHOOL LEAVING CERTIFICATE EXAMINATION (HSSLC) FOR THE ACADEMIC YEAR 2025-26

ARTS STREAM								
GOVERNMENT INSTITUTIONS								
Sl.No	Category	Enrolled	Appeared	Passed			Total	Passed %
				1st Div	2nd Div	3rd Div		
1	Male	1576	1538	307	800	66	1173	76.27%
2	Female	2344	2310	680	1217	87	1984	85.89%
Total		3920	3848	987	2017	153	3157	82.04%
PRIVATE INSTITUTIONS								
Sl.No	Category	Enrolled	Appeared	Passed			Total	Passed %
				1st Div	2nd Div	3rd Div		
1	Male	3384	3311	921	1824	103	2848	86.02%
2	Female	4162	4129	1972	1825	61	3858	93.44%
Total		7546	7440	2893	3649	164	6706	90.13%
REPEATERS								
Sl.No	Category	Enrolled	Appeared	Passed			Total	Passed %
				1st Div	2nd Div	3rd Div		
1	Male		189	4	28	20	52	27.51%
2	Female		117	0	19	11	30	25.64%
Total			306	4	47	31	82	26.80%

COMMERCE STREAM								
GOVERNMENT INSTITUTIONS								
Sl.No	Category	Enrolled	Appeared	Passed			Total	Passed %
				1st Div	2nd Div	3rd Div		
1	Male	80	80	41	29	1	71	88.75%
2	Female	65	65	49	9	0	58	89.23%
Total		145	145	90	38	1	129	88.97%
PRIVATE INSTITUTIONS								
Sl.No	Category	Enrolled	Appeared	Passed			Total	Passed %
				1st Div	2nd Div	3rd Div		
1	Male	584	578	231	234	2	467	80.80%
2	Female	389	387	212	111	0	323	83.46%
Total		973	965	443	345	2	790	81.87%
REPEATERS								
Sl.No	Category	Enrolled	Appeared	Passed			Total	Passed %
				1st Div	2nd Div	3rd Div		
1	Male		10	0	0	0	0	0.00%
2	Female		5	0	0	0	0	0.00%
Total			15	0	0	0	0	0.00%

SCIENCE STREAM

GOVERNMENT INSTITUTIONS

Sl.No	Category	Enrolled	Appeared	Passed			Total	Passed %
				1st Div	2nd Div	3rd Div		
1	Male	154	153	72	54	0	126	82.35%
2	Female	265	265	151	78	0	229	86.42%
	Total	**419**	**418**	**223**	**132**	**0**	**355**	**84.93%**

PRIVATE INSTITUTIONS

Sl.No	Category	Enrolled	Appeared	Passed			Total	Passed %
				1st Div	2nd Div	3rd Div		
1	Male	994	988	497	344	4	845	85.53%
2	Female	1279	1275	817	314	1	1132	88.78%
	Total	**2273**	**2263**	**1314**	**658**	**5**	**1977**	**87.36%**

REPEATERS

Sl.No	Category	Enrolled	Appeared	Passed			Total	Passed %
				1st Div	2nd Div	3rd Div		
1	Male		39	1	8	1	10	25.64%
2	Female		29	6	7	0	13	44.83%
	Total		**68**	**7**	**15**	**1**	**23**	**33.82%**

OVERALL

Sl.No	Category	Enrolled	Appeared	Passed			Total	Passed %
				1st Div	2nd Div	3rd Div		
1	Male	6772	6886	2074	3321	197	5592	81.21%
2	Female	8504	8582	3887	3580	160	7627	88.87%
	Total	**15276**	**15468**	**5961**	**6901**	**357**	**13219**	**85.46%**

Source: Nagaland Board of School Education (NBSE)

Table No. 19.15: PROGRESS OF ULLAS FOR 2024-25 & 2025-26

Sl. No	District	Village Surveyed	Learners Registered			No Illiterate Village
			Male	Female	Total	
1	Dimapur	213	424	1125	1549	72
2	Kiphire	83	767	1173	1940	
3	Kohima	In Progress				
4	Longleng	In Progress				
5	Mokokchung	In Progress				
6	Mon	111	2285	2789	5074	
7	Peren	142	269	579	848	23
8	Phek	135	1034	2099	3133	
9	Tuensang	125	1803	1989	3792	8
10	Wokha	In Progress				
11	Zunheboto	170	713	969	1682	23
Total		**979**	**7295**	**10723**	**18018**	**126**

ULLAS: Understanding of Lifelong Learning for All in Society

** In Progress data will be made available only in 2026-27.*

Source: Directorate of School Education

20

HIGHER EDUCATION



Table No. 20.1: MANAGEMENT- WISE HIGHER EDUCATION INSTITUTIONS FOR THE ACADEMIC YEAR 2024-25

Sl. No	State	University				College/Recognised Institution						Stand Alone Instituition				Grand Total
		Central University	State Private University	Institute of National Importance	Total	Central Government	State Government	Local Body	Private Aided	Private Un-Aided	Total	Central Government	State Government	Private Un-Aided	Total	
1	*2*	*3*	*4*	*5*	*6*	*7*	*8*	*9*	*10*	*11*	*12*	*13*	*14*	*15*	*16*	*17*
1	**Nagaland**	1	4	1	6	1	19	1	28	24	73	2	16	4	22	**101**

**Data Generated on: 08/05/2025*

AISHE - All India Survey on Higher Education (2024-25)

Source: Directorate of Higher Education

Table No. 20.2: DISTRICT- WISE STUDENT ENROLLMENT INCLUDING UNIVERSITIES FOR THE ACADEMIC YEAR 2024-25

Sl. No	District	Level														
		Ph.D		Post Graduate		Under Graduate		PG Diploma		Diploma		Certificate		Total		Grand Total
		Male	Female	Male	Female	Male	Female	Male	Female	Male	Female	Male	Female	Male	Female	
1	*2*	*3*	*4*	*5*	*6*	*7*	*8*	*9*	*10*	*11*	*12*	*13*	*14*	*15*	*16*	*17*
1	Chumoukedima			46	62	104	98			51	28			201	188	389
2	Dimapur	161	80	755	879	7909	9394			151	658	313	387	9289	11398	20687
3	Kiphire					104	162							104	162	266
4	Kohima	14	15	847	1876	6562	7303	12	20	130	289			7565	9503	17068
5	Longleng					108	151							108	151	259
6	Mokokchung					639	973			23	43			662	1016	1678
7	Mon					376	420			80	94			456	514	970
8	Niuland					173	151							173	151	324
9	Peren					278	388							278	388	666
10	Phek					258	324			78	108			336	432	768
11	Tuensang					363	491			77	70			440	561	1001
12	Wokha					127	170			41	85			168	255	423
13	Zunheboto	320	499	559	1091	515	628	0	5	208	104	6	5	1608	2332	3940
Total		495	594	2207	3908	17516	20653	12	25	839	1479	319	392	21388	27051	48439

**Data Generated on: 08/05/2025*

AISHE - All India Survey on Higher Education (2024-25)

Source: Directorate of Higher Education

Table No. 20.3: LEVEL AND CATEGORY-WISE ENROLLMENT(COLLEGE) IN NAGALAND FOR THE ACADEMIC YEAR 2024-25

Sl. No	Management	Level										Category								Out of Total					
		Ph.d		P.G		U.G		Diploma		Certificate		Total		SC		ST		OBC		Muslim		Other Minority Communities		Pwd	
		Male	Female	Male	Female	Male	Female	Male	Female	Male	Female	Male	Female	Male	Female	Male	Female	Male	Female	Male	Female	Male	Female	Male	Female
1	2	3	4	5	6	7	8	9	10	11	12	13	14	15	16	17	18	19	20	21	22	23	24	25	26
1	Government	14	15	105	175	4034	6036					4168	6265	47	59	4023	6068	34	37	1	2	602	835	2	1
2	Private			301	569	10320	12203	9	99	313	328	10943	13199	117	120	10193	12019	197	261	73	147	6746	7917	3	1

AISHE - All India Survey on Higher Education (2024-25)
Source : Directorate of Higher Education (AISHE)

Table No. 20.4: GENDER RATIO OF STUDENTS IN HIGHER EDUCATION FOR THE ACADEMIC YEAR 2024-25

Sl.No	Level						Category						
	Ph.D	M.Phil	P.G	U.G	Diploma	Certificate	All	SC	ST	OBC	PWD	Muslim	Other Minority Communities
1	*2*	*3*	*4*	*5*	*6*	*7*	*8*	*9*	*10*	*11*	*12*	*13*	*14*
1	1.24		1.54	1.18	1.78	1.23	1.03	26.01	1.17	0.72		0.92	1.16

AISHE - All India Survey on Higher Education (2024-25)
Source: Directorate of Higher Education

Table 20.5: ANNUAL ACADEMIC PERFORMANCE REPORT IN HIGHER EDUCATION FOR THE ACADEMIC YEAR 2024-25

Sl.No	Management	Level																							
		Ph.d				P.G				U.G				Diploma				Certificate				Total				Grand Total	
		Appeared		Passed		Appeared		Passed		Appeared		Passed		Appeared		Passed		Appeared		Passed		Appeared		Passed		Appeared	Passed
		Male	Female	Male	Female	Male	Female	Male	Female	Male	Female	Male	Female	Male	Female	Male	Female	Male	Female	Male	Female	Male	Female	Male	Female		
1	*2*	*3*	*4*	*5*	*6*	*7*	*8*	*9*	*10*	*11*	*12*	*13*	*14*	*15*	*16*	*17*	*18*	*19*	*20*	*21*	*22*	*23*	*24*	*25*	*26*	*27*	*28*
1	**Government**	0	1	0	1	30	74	24	73	1071	1666	847	1466	0	0	0	0	0	0	0	0	**1101**	**1741**	**871**	**1540**	2842	2411
2	**Private**	0	0	0	0	213	374	151	309	3413	4324	2727	3644	1	17	1	17	166	269	166	269	**3793**	**4984**	**3045**	**4239**	**8777**	**7284**

AISHE - All India Survey on Higher Education (2024-25)
Source: Directorate of Higher Education

Table 20.6: DISTRICT-WISE NUMBER OF TEACHERS FOR THE ACADEMIC YEAR 2024-25

Sl No.	District	Total		Category						Out of Total					
				SC		ST		OBC		PWD (Person with Disability)		Muslim		Other Minority Communities	
		Male	Female	Male	Female	Male	Female	Male	Female	Male	Female	Male	Female	Male	Female
1	*2*	*3*	*4*	*5*	*6*	*7*	*8*	*9*	*10*	*11*	*12*	*13*	*14*	*15*	*16*
1	Chumoukedima	18	18			13	18							17	17
2	Dimapur	269	508	7	5	186	460	15	6	2	3	8	5	191	468
3	Kiphire	17	8			13	7							13	7
4	Kohima	281	454	8	7	236	438	9	4			2		254	445
5	Longleng	15	14			11	14					2		11	14
6	Mokokchung	51	109	1		49	109				1			49	108
7	Mon	23	27			23	27							23	27
8	Niuland	5	7			5	7							5	7
9	Peren	15	31			14	29							15	31
10	Phek	31	54			30	53		1	2				30	54
11	Tuensang	20	32			18	32	1						19	32
12	Wokha	18	32			18	32							18	32
13	Zunheboto	9	24			9	24							9	24
Total		772	1318	16	12	625	1250	25	11	4	4	12	5	654	1266

AISHE - All India Survey on Higher Education (2024-25)
Source: Directorate of Higher Education

Table 20.7: CATEGORY-WISE NUMBER OF TEACHING FACULTY FOR THE ACADEMIC YEAR 2024-25

Sl. No	Management	Total		Category						Out of Total					
				SC		ST		OBC		PWD		Muslim		Other Minority Communities	
		Male	Female	Male	Female	Male	Female	Male	Female	Male	Female	Male	Female	Male	Female
1	*2*	*3*	*4*	*5*	*6*	*7*	*8*	*9*	*10*	*11*	*12*	*13*	*14*	*15*	*16*
1	Government	284	469	1	2	254	462	3	2	2	1	2	0	255	464
2	Private	488	849	15	10	371	788	22	9	2	3	10	5	399	802

AISHE - All India Survey on Higher Education (2024-25)

Source: Directorate of Higher Education

Table 20.8: INSTITUTION-WISE PUPIL-TEACHER RATIO IN GOVERNMENT COLLEGES FOR THE ACADEMIC YEAR 2024-25

Sl. No.	Name Of College	Student Enrolment			Teaching Staff			PTR (=5/8)
		Male	Female	Total	Male	Female	Total	
1	*2*	*3*	*4*	*5*	*6*	*7*	*8*	*9*
1	Pfutsero Government College	149	198	347	12	25	37	9.38
2	New Model College, Mangkolemba	11	13	24	3	10	13	1.85
3	Kohima College	696	1158	1854	19	57	76	24.39
4	State College Of Teacher Education	33	64	97	4	19	23	4.22
5	Yingli College	108	151	259	15	14	29	8.93
6	New Model College, Wakching, Mon	3	4	7	3	2	5	1.40
7	Nagaland Institute Of Medical Sciences And Research Kohima	81	119	200	25	33	58	3.45
8	Fazl Ali College	471	750	1221	27	56	83	14.71
9	Wangkhao Government College	310	355	665	13	16	29	22.93
10	Sao Chang College	315	412	727	17	23	40	18.18
11	Dimapur Govt College	583	1027	1610	19	49	68	23.68
12	Mount Tiyi College	111	140	251	12	22	34	7.38
13	Phek Govt. College	109	126	235	19	29	48	4.90
14	Mokokchung College Of Teacher Education	21	76	97	4	8	12	8.08
15	Zunheboto College	170	335	505	9	24	33	15.30
16	Kohima Science College	792	1055	1847	53	50	103	17.93
17	Peren Government College	86	81	167	8	18	26	6.42
18	Zisaji Presidency College	104	162	266	17	8	25	10.64
Total		**4153**	**6226**	**10379**	**279**	**463**	**742**	**13.99**

AISHE - All India Survey on Higher Education (2024-25)
Source: Directorate of Higher Education

Table 20.9: TOTAL NUMBER OF PRIVATE REGISTERED HOSTELS FOR THE ACADEMIC YEAR 2024-25

Sl/No	District	No of registered hostels
1	**Kohima**	447
2	**Dimapur**	482
3	**Chumoukedima**	118
4	**Nuiland**	4
5	**Mokokchung**	35
6	**Phek**	9
7	**Zunheboto**	22
8	**Tuensang**	13
9	**Wokha**	8
10	**Kiphire**	3
11	**Mon**	14
12	**Longleng**	3
13	**Peren**	10
Total		**1168**

AAR (Annual Administrative Report) 2024-25
Source: Directorate of Higher Education

Table 20.10: THE STATE GER FROM 2020-21 TO 2024-25

Sl.No	Year	GER
1	**2024-25**	**19.07**
2	**2023-24**	19.66
3	**2022-23**	18.8
4	**2021-22**	18.8
5	**2020-21**	17.3

AAR (Annual Administrative Report)
GER: Gross Enrollment Ratio
Source: Directorate of Higher Education

Table 20.11: STATEMENT OF ACTUAL PAYMENT OF SCHOLARSHIP SCHEMES IMPLEMENTED BY DIRECTORATE OF HIGHER EDUCATION FOR THE ACADEMIC YEAR 2024-25

Sl No.	Scheme	No of Beneficiaries	Amount *(in lakhs)*
1	**Post Matric ST Scholarship**	41793	5638.06
2	**Nagaland State Merit Scholarship**	3123	466.77
3	**Nagaland Research Merit Scholarship**	95	25.03

AAR (Annual Administrative Report) 2024-25
Source: Directorate of Higher Education

Table 20.12: NUMBER OF STUDENTS RESIDING IN GOVERNMENT-RUN HOSTELS FOR THE ACADEMIC YEAR 2024-25

SL/NO	Name of Institution	Number of Hostels				Intake Capacity				Number of Students Residing			
		Boys	Girls	Others	Total	Boys	Girls	Others	Total	Boys	Girls	Others	Total
1	*2*	*3*	*4*	*5*	*6*	*7*	*8*	*9*	*10*	*11*	*12*	*13*	*14*
1	Dimapur Govt College	1	1	0	2	100	74		174	76	71		147
2	Fazl Ali College	2	2	0	4	100	80		180	103	90		193
3	Kohima College	1	1	0	2	100	50		150	92	50		142
4	Kohima Science College	3	2	0	5	155	150		305	155	146		301
5	Mount Tiyi College	1	1	0	2	25	25		50	23	20		43
6	Nagaland Institue Of Medical Sciences And Research Kohima	1	1	0	2	130	120		250	120	80		200
7	New Model College, Wakching, Mon	1	1	0	2	40	40		80	3	4		7
8	Peren Government College	1	1	0	2	30	30		60	25	23		48
9	Phek Govt. College	1	0	0	1	20			20	3			3
10	Sao Chang College	1	1	0	2	36	36		72	39	46		85
11	State College of Teacher Education	0	1	0	1		26		26		26		26
12	Yingli College	2	1	0	3	85	35		120	0	0		0
13	Zisaji Presidency College	1	0	0	1	40			40	0			0
Total		16	13	0	29	861	666	0	1527	639	556	0	1195

Data Generated on: 14/05/2026

AISHE - All India Survey on Higher Education (2024-25)

Source: Directorate of Higher Education

Table 20.13: NUMBER OF NAAC ACCREDITED COLLEGES FOR THE ACADEMIC YEAR 2025-26

Sl. No.	Management	Total
1	**Government Colleges**	12
2	**Government Colleges(Autonomous)**	1
3	**Private Colleges**	24
4	**Private Colleges (Autonomous)**	2
Total		**39**

AAR (Annual Administrative Report) 2024-25
Source: Directorate of Higher Education

21

TECHNICAL EDUCATION



Table No. 21.1: LIST OF POLYTECHNICS IN NAGALAND AS ON 31st MARCH 2026

Sl.No.	Location	District
1	**Khelhoshe polytechnic Atoizu**	Zunheboto
2	**Governmenmt Polytechnic Kohima**	Kohima
3	**Institute of Communication & Information Technology, Mokokchung**	Mokokchung
4	**Government Polytechnic Seithekema C**	Chumoukedima
5	**Goverenment Polytechnic Sedem**	Tuensang
6	**Government Polytechnic Tsunazho, Chetheba**	Phek
7	**Government Polytechnic Aboi**	Mon
8	**Government Polytechnic Doyang**	Wokha
9	**Government Polytechnic Peren**	Peren

Source: Directorate of Technical Education

Table No. 21.2: GENDER-WISE NUMBER OF STUDENTS UNDERGOING UNDER-GRADUATE DEGREE COURSES IN MEDICAL & ALLIED AND PARA-MEDICAL/ AGRI. & ALLIED COURSES WITHIN AND OUTSIDE THE STATE FOR THE ACADEMIC YEAR 2025-26

Sl.No	Name of the course	2025-26		
		Male	Female	Total
1	**MBBS**	54	98	**152**
2	**BDS**	3	9	**12**
3	**BASLP**	-	1	**1**
4	**BHMS *(Homeo)***	-	2	**2**
5	**BAMS *(AYUS)***	2	2	**4**
6	**BV.Sc & A.H.**	4	10	**14**
7	**B.Sc Agri.**	26	23	**49**
8	**B.Sc. Horticulture**	6	7	**13**
9	**B.Sc Fishery**	3	2	**5**
10	**B. Pharmacy**	1	9	**10**
11	**B.Sc Nurshing**	33	79	**112**
12	**B.Sc. MLT/MLS**	13	17	**30**
13	**B.Sc RIT**	-	3	**3**
14	**B.Sc. OOT**	2	1	**3**
15	**B.Sc Sericulture**	-	-	
16	**B.Sc. Forestry**	3	-	**3**
17	**Natural Farming**	4	1	**5**
18	**Agriculture Engineering**	5	6	**11**
19	**Biotechnology**	-	3	**3**
20	**Community Science**	-	3	**3**
21	**Food Technology**	2	1	**3**
22	**Information Technology**	1	-	**1**
23	**Food Nutrition & Dietetics**	-	1	**1**
Total		**162**	**278**	**440**

Source: Directorate of Technical Education

Table No. 21.3: GENDER-WISE NUMBER OF STUDENTS UNDERGOING UNDER-GRADUATE ENGG. DEGREE COURSES IN VARIOUS INSTT./COLLEGES WITHIN AND OUTSIDE THE STATE FOR THE ACADEMIC YEAR 2025-26

Sl.No.	Name of the course	2025-26		
		Male	Female	Total
1	Civil Engg.	161	79	240
2	Electrical & Electronics Engineering	38	15	53
3	Mechanical Engineering	29	1	30
4	Computer Sc. & Engineering	47	16	63
5	Computer Engineering	1		1
6	Electronics & Communication	6		6
7	Architecture	3	5	8
8	Pharmacy	1		1
9	Elect. Engineering	5		5
10	Agri. Engineering		1	1
11	Automobile Engg.	11		11
12	Fashion Technology	1	29	30
13	Interior Design	5	3	8
Total		308	149	457

Source: Directorate of Technical Education

Table No. 21.4: GENDER-WISE NUMBER OF STUDENTS NOMINATED UNDER DIPLOMA OUTSIDE THE STATE FOR THE ACADEMIC YEAR 2025-26

Sl.No	Name of the Course	Male	Female	Total
1	Printing Technology	1		1
2	Film & Video Editing	1		1
3	Pharmacy	1	2	3
Total		3	2	5

Source: Directorate of Technical Education

Table No. 21.5: NUMBER OF TEACHING & NON-TEACHING STAFF IN VARIOUS POLYTECHNICS FOR THE ACADEMIC YEAR 2025-26

Sl.No.	District	Teaching Staff	Non-Teaching Staff	Total
1	Chumoukedima	17	8	25
2	Kohima	28	30	58
3	Mokokchung	16	13	29
4	Mon	15	3	18
5	Peren	5	8	13
6	Tuensang	16	3	19
7	Wokha	11	3	14
8	Phek	16	6	22
9	Zunheboto	41	59	100
Total		165	133	298

Source: Directorate of Technical Education

22

EMPLOYMENT



Table No. 22.1: NUMBER OF APPLICANTS (Job Seekers) REMAINING ON THE LIVE REGISTER OF EMPLOYMENT EXCHANGE AS ON 31st MARCH 2026

Sl.No.	Categories of Application	Male	Female	Total
1	*2*	*3*	*4*	*5*
1	**Below Matric**	17708	2071	**19779**
2	**Matriculate**	10964	2007	**12971**
3	**Pre-University**	7432	2805	**10237**
4	**Graduate**	10760	7057	**17817**
5	**Post Graduate**	3025	3436	**6461**
6	**Degree *(Technical)***	1434	598	**2032**
7	**Diploma Holder**	377	162	**539**
Total		**51700**	**18136**	**69836**

Source: Directorate of Employment, Skill Development & Entrepreneurship

Table No. 22.2: NUMBER OF TRAINEES UNDERGOING TRAINING AT INDUSTRIAL TRAINING INSTITUTES (ITI's) FOR FY 2025-26

Sl.No.	Name of Trade	2025-2026
1	*2*	*3*
1	**Draughtsman *(Civil)* 1st Year**	**5**
2	**Draughtsman *(Civil)* 2nd Year**	8
3	**Electrician 1st Year**	43
4	**Electrician 2nd Year**	63
5	**Electronic Mechanic 1st Year**	
6	**Electronic Mechanic 2nd Year**	4
7	**Fitter**	
8	**Machanist 1st Year**	
9	**Machanist 2nd Year**	
10	**Motor Mechanic 1st Year**	35
11	**Motor Mechanic 2nd Year**	16
12	**Surveyor 1st Year**	12
13	**Surveyor 2nd Year**	
14	**I & CTSM**	
15	**Wood Work Technology *(Carpenter)***	96
16	**Sewing Technology *(Cutting & Sewing, Dress Making)***	127
17	**C.O.P.A**	85
18	**Mechanic Diesel**	30
19	**Cosmetology**	17
20	**Knitting**	17
21	**Plumber**	27
22	**Stenographer Secreterial Assistant (Stenography)**	31
23	**Welder**	19
24	**Mason**	6
Total		**641**

** COPA: Computer Operator & Programming Assistant*

** I& CTSM: Information & Communication Technology System Maintenance*

Source: Directorate of Employment, Skill Development & Entrepreneurship

Table No. 22.3: NUMBER OF TRAINEES PASSED OUT UNDER THE CRAFTSMEN TRAINING SCHEME FOR FY 2024-25

Sl.No.	Name of Trade	2024-25
1	*2*	*3*
1	**Draughtsman *(Civil)***	651
2	**Electrician**	729
3	**Electronic Mechanic**	106
4	**Fitter**	184
5	**Mechanist**	79
6	**Motor Mechanic**	616
7	**Surveyor**	351
8	**I & CTSM**	96
9	**Carpenter**	2187
10	**Cutting & Sewing**	1573
11	**C.O.P.A**	
12	**Dress Making**	40
13	**Diesel Mechanic**	371
14	**Hair & Skin Care**	254
15	**Knitting**	1661
16	**Plumber**	432
17	**Stenography**	261
18	**Welder**	248
19	**Swing Technology**	171
20	**Mason**	47
21	**Secretarial Practice**	150
22	**Auto Mobile**	181
23	**Apparrel**	89
24	**Book Binding**	39
25	**Computer Operator & Programming Assistant**	932
26	**Mechanic Radio & TV**	76
27	**Printing**	23
28	**Turner**	48
29	**Wireman**	45
Total		**11640**

** COPA: Computer Operator & Programming Assistant*

** I& CTSM: Information & Communication Technology System Maintenance*

Source: Directorate of Employment, Skill Development & Entrepreneurship

Table No. 24.4: NUMBER OF PHYSICALLY HANDICAPPED APPLICANTS REMAINING ON THE LIVE REGISTER OF EMPLOYMENT EXCHANGE as on 31st MARCH 2026.

Sl.No.	Educational Level	Male	Female	Total
1	*2*	*3*	*4*	*5*
1	**Graduate & above**	93	41	**134**
2	**Pre-University**	61	21	**82**
3	**Matriculate**	121	56	**177**
4	**Below Matric**	707	373	**1080**
Total		**982**	**491**	**1473**

Source: Directorate of Employment, Skill Development & Entrepreneurship

23

PUBLIC FINANCE



Table No. 23.1: RECEIPT AND EXPENDITURE OF THE GOVERNMENT

(Rs. In Lakh)

Sl. No.	Items	Accounts 2024-25	Budget 2025-26	Revised 2025-26	Budget 2026-27
1	*2*	*3*	*4*	*5*	*6*
1	**Consolidated Fund**				
(a)	**Revenue Receipt**	1608652.84	1874425.65	1701712.86	1949512.14
(b)	**Expenditure met from revenue**	1533380.81	1712652.66	1583513.57	1797270.08
(c)	**Surplus(+)/Deficit(-) on Revenue Account (a-b)**	75272.03	161772.99	118199.29	152242.06
(d)	**Capital Receipts**	739813.78	610475.19	1068343.49	301197.85
(e)	**Expenditure met from capital including loans and Advance *(Net)***	811962.29	757248.18	1189325.83	415463.28
(f)	**Surplus(+)/Deficit (-) on capital Account (d-e)**	-72148.51	-146772.99	-120982.34	-114265.43
(g)	**Total Consolidated fund (Net)**	3123.52	15000	-2783.05	37976.63
2	**Contingency Fund *(Net)***	0.00	0.00	0.00	0.00
3	**Public Account*(Net)***	15697.67	-15000.00	-38000.00	-30500.00
4	**Total Net transaction**	18821.19	0.00	-40783.05	7476.63
5	**Opening Balance**	**40745**	**-84320.58**	**-398.34**	**-41181.39**
6	**Closing Balance**	**59566.19**	**-84320.58**	**-41181.39**	**-33704.76**

Source: State Budget, Finance Department, Nagaland

Table No. 23.2: FINANCIAL STATEMENT OF RECEIPT (CONSOLIDATED FUND)

(Rs. In Lakh)

Sl. No.	Items	Accounts 2024-25	Budget 2025-26	Revised 2025-26	Budget 2026-27
1	*2*	*3*	*4*	*5*	*6*
A. TAX REVENUE					
(a)	**Goods & Services Tax**	321541.33	361945.81	338754.00	336876.42
(b)	**Taxes on income & expenditure**	475953.16	530769.00	521857.00	479972.00
(C)	**Taxes on property, capital & other transactions**	501.55	490.00	540.00	680.00
(d)	**Taxes on commodities & services other goods & service taxes**	105195.74	104007.00	115045.00	124217.00
TOTAL: A. TAX REVENUE		903191.78	997211.81	976196.00	941745.42
B. NON-TAX REVENUE					
(a)	**Fiscal Service**	0.00	0.00	0.00	0.00
(b)	**Interest Receipt, Dividend & Profits**	1437.46	1505.00	6305.00	2805.00
(c)	**Other non-Tax revenue**				
(i)	**Genaral Services**	15008.06	7766.00	6672.00	7877.00
(ii)	**Social Services**	4311.48	2335.00	2281.65	2408.50
(iii)	**Economic Services**	47161.17	47765.00	40033.00	50736.10
	Total:(i+ii+iii)	**66480.71**	**57866.00**	**48986.65**	**61021.60**
TOTAL:B. NON-TAX REVENUE		**67918.17**	**59371.00**	**55291.65**	**63826.60**
C. GRANT-IN-AID & CONTRIBUTIONS					
(a)	**Grand-in -Aid From Central Govt.**	637542.89	817842.84	670225.21	943940.12
TOTAL: REVENUE ACCOUNTS RECEIPTS		**1608652.84**	**1874425.65**	**1701712.86**	**1949512.14**
D. CAPITAL RECEIPT					
(a)	**Miscellaneous Capital Receipt**	20.00	0.00	0.00	0.00
E. PUBLIC DEBT		739892.62	610322.69	1068190.99	301045.35
F. LOANS & ADVANCES					
(a)	**Loan & Advances**	-98.84	152.50	152.50	152.50
TOTAL: CAPITAL ACCOUNT RECEIPTS		739813.78	610475.19	1068343.49	301197.85
Total: Consolidated Fund Of Nagaland Receipts		**2348466.62**	**2484900.84**	**2770056.35**	**2250709.99**

Source: State Budget, Finance Department, Nagaland

Table No. 23.3: FINANCIAL STATEMENT OF EXPENDITURE (CONSOLIDATED FUND)

(Rs. In Lakh)

Sl. No.	Items	Accounts 2024-25	Budget 2025-26	Revised 2025-26	Budget 2026-27
1	*2*	*3*	*4*	*5*	*6*
1	**General Service**	844108.87	917036.67	864643.93	965084.69
2	**Social Services**	579064.11	581048.98	597277.04	620049.19
3	**Economic Service**	471227.53	511435.98	539213.53	509974.11
4	**Public Debt**	459496.25	460322.69	771624.88	117545.35
5	**Loans & Advances**	35	56.52	80.02	80.02
Total Consolidation Fund Nagaland Expenditure		**2353931.76**	**2469900.84**	**2772839.40**	**2212733.36**

Source: State Budget, Finance Department, Nagaland

24

TAXES



Table No. 24.1: NUMBER OF REGISTERED DEALERS AS ON 31st March 2026

Number of Registered Dealers							
Sl.No.	District	GST			PET	PT (Online)	Total
		Number of Active Tax payers	Number of cancelled Tax payers	Number of Suspended Tax Payers			
1	2	*3*	*4*	*5*	6	7	8(=3+6+7)
1	**Kohima**	2349	1374	161	33	995	**3377**
2	**Dimapur**	4199	2145	766	78	857	**5134**
3	**Phek Unit**	175	113	42	7	29	**211**
4	**Mokokchung**	574	488	51	21	161	**756**
5	**Wokha Unit**	268	160	124	9	113	**390**
6	**Zunheboto**	146	169	4	10	25	**181**
7	**Tuensang**	359	205	30	9	73	**441**
8	**Mon**	287	155	91	11	81	**379**
9	**Chümoukedima**	3066	1542	782	0	336	**3402**
Nagaland		**11423**	**6351**	**2051**	**178**	**2670**	**14271**

Note: Peren comes under Dimapur Ward C Jurisdiction

Kiphire and Longleng comes under Tuensang Jurisdiction

There is no Jurisdiction office in the newly created districts of Niuland, Noklak, Tseminyu, Shamator and Meluri.

G.S.T- Goods & Services Tax,

P.E.T- Petroleum Tax

P.T- Professional Tax

Source : Commissioner of Taxes, Dimapur

Table No. 24.2: COLLECTION OF REVENUE UNDER DIFFERENT ACTS FOR FY 2025-26

(Rs. In Lakh)

Sl.No.	District	Acctt No. 0040			Acctt No. 0028	Acctt No. 0006	Total
		VAT	CST	PET	PT	GST	
1	*2*	*3*	*4*	*5*	*6*	*7*	*8*
1	**Kohima**	64.34	0.00	1577.89	818.95		**2461.18**
2	**Dimapur**	1659.12	303.83	33720.30	328.02		**36011.27**
3	**Phek Unit**	0.00	0.00	214.98	155.09		**370.07**
4	**Mokokchung**	19.56	0.00	598.87	221.59		**840.02**
5	**Wokha Unit**				144.71		**144.71**
6	**Zunheboto**			50.03	151.70		**201.73**
7	**Tuensang**	11.00		101.51	193.95		**306.46**
8	**Mon**	6.77			140.79		**147.56**
9	**Chümoukedima**	25.65	0.08		450.36		**476.09**
10	**Peren**	0.00			90.39		**90.39**
11	**Kiphire**				98.97		**98.97**
12	**Longleng**				76.88		**76.88**
Nagaland		**1786.44**	**303.91**	**36263.58**	**2871.40**	**118497.14**	**159722.47**

Note: District-wise GST revenue figure is not avaiable

Figures are yet to be reconciled with AG

VAT- Value Added Tax, GST-Goods and Services Tax, CST- Central Sales Tax,

PET- Petroleum Tax, PT- Professional Tax.

There is no Jurisdiction office in the newly created districts of Niuland, Noklak, Tseminyu, Shamator and Meluri

Source : Commissioner of Taxes, Dimapur



25

EXCISE



Table No. 25: EXCISE AND PROHIBITION ACTIVITIES FOR FY 2025-26

Sl. No.	ACTIVITIES	UNIT	2025-2026
1	*2*	*3*	*4*
1	**Total No. of Cases Detected**	No	2020
a)	**Narcotic of other drug case**	No	5
b)	**Liquor case**	No	2015
2	**Total no. of person arrested**	No	2017
3	**Article seized**		
a)	**Ganja**		nil
b)	**Brown sugar**		nil
c)	**Cough syrup**	Bottles	12000 bottles
d)	**Other drugs**		
i)	**Heroin**	gms	1057 ,
ii)	**SP,**	capsules	201
iii)	**Alzolzn**	tablets	42
iv)	**Opium**	gms	250
e)	**IMFL**	Bottles	13,055 bottls
f)	**Beer**	Bottles/ Cans	6,200 bottls/cans
g)	**Country Liquor**	Litre	25,090L
4	**Street Value of seized articles**	Rs (in lakh)	494.152 lac
5	**Revenue receipt**	Rs (in lakh)	592.36 lac

Source: Commissioner of Excise, Dimapur

26

PRICE



Table No. 26.1: DISTRICT-WISE AVERAGE RETAIL PRICE OF ESSENTIAL COMMODITIES DURING 2025 (In Rupees)

Sl.No	Commodities	Specification	Unit	Dimapur	Kohima	Phek	Mokokchung	Zunheboto	Wokha	Tuensang	Mon	Peren	Longleng	Kiphire	Noklak	Tseminyu	Niuland	Chumoukedima	Shamator	Meluri	Average
1	Rice *	1.Andhra arham*	kg	50.00	50.00	50.00	49.92	51.71	47.50	46.88	48.75	50.21	50.00	51.17	48.13	52.5	50	49.67	50.75	50	**49.83**
2	Bread (Bakery)*	Common	Per pkt	40.00	40.00	50.00	30.00	40.00	32.50	40.00	39.17	40.00	46.25	43.33	51.25	40	40	40	51.25	37.5	**41.25**
3	Wheat/atta *	1.Common	kg	41.67	47.92	55.63	58.50	50.21	60.21	55.00	55.21	47.50	71.25	60.00	60.00	69.58	40.42	40.63	60	56.25	**54.7**
4	Maida*	Common	kg	46.25	46.67	50.00	58.92	54.38	60.00	55.00	62.92	49.38	55.45	60.00	60.63	69.38	43.96	40	60.63	52.5	**54.47**
5	Arhar dal*	Common	kg	157.50	157.50	188.33	157.50	150.83	163.75	165.00	166.67	170.00	200.00	180.00	155.00	200	140	143.75	155	196.3	**167.48**
6	Masur*	Common	kg	92.08	92.08	100.00	92.92	100.00	95.00	103.13	103.33	100.00	100.00	119.17	108.13	100	96.25	97.92	117.5	100	**101.03**
7	Soyabean*	Common	kg	106.67	70.87	100.00	92.50	127.50	107.50	120.00	105.83	87.73	150.00	86.73	57.50	99.58	87.5	85.83	80	110	**98.57**
8	Naga dal*	Common	kg	100.42	128.33	100.00	86.75	93.33	80.00	85.00	92.86	138.75	100.00	77.50	125.00		107.5	115.42	100	112.5	**102.71**
9	Mustard oil*	Sartaj	1 Litre	130.42	168.45	140.42	153.13	143.96	147.92	140.42	152.08	146.67	156.04	150.00	149.17	148.75	140.83	143.75	149.17	150	**147.72**
10	Edible oil(refined)*	Fortune	1 Litre	158.75	168.60	153.75	182.71	156.25	152.17	172.92	180.42	175.00	143.00	162.50	190.00	158.33	165.92	175.08	168.33	157.5	**165.95**
11	Vanaspati	Dalda	Kg	178.75	191.50	150.00	189.58	195.00			153.33	175.00	125.00	170.00			217.5	208.75			**177.67**
12	Mutton*	Common	kg	700.00	670.83	544.44	700.00	793.75	687.50	750.00		600.00	450.00			700	700	700	502.08	612.5	**602.99**
13	Eggs*	Common	Per plate	216.25	219.17	226.67	216.25	219.58	211.46	230.42	227.40	215.83	216.04	231.82	241.67	219.75	218.75	218.13	241.25	224.2	**223.21**
14	Fish*	Rohu	kg	190.00	200.00	239.58	200.00	233.33	226.67	200.00	239.58	200.00	204.58	220.00	206.25	230	205	200	225	240	**215.29**
15	Beef*	Common	kg	295.00	302.08	275.83	300.00	288.75	272.92	250.00	291.67	302.08	295.50	300.00		300	290	296.25		277.5	**289.17**
16	Pork*	Common	kg	348.75	355.00	362.50	346.67	335.83	350.00	360.00	350.00	350.00	345.83	380.00	368.75	350	350	350	361.25	365	**354.68**
17	Chicken*	Broiler	kg	209.58	200.00	263.33	203.33	306.25	234.17	230.00	316.67	242.08	264.17	200.00	271.25	275	209.17	235.83	278.75	240	**245.86**
18	Milk (liquid)*	Local	1 Litre	80.00	60.83	90.00	82.50	106.88	85.00	85.00	82.50	68.13	140.00	81.25	101.67	70	66.25	62.5	109.17	95	**86.27**
19	Milk powder*	Everyday	kg	430.42	436.25	467.33	450.42	461.25	462.92	446.25	482.50	455.83	467.29	475.00	447.08	448.75	427.5	425.42	455	465	**453.19**
20	Salt*	Tata	kg	28.67	30.00	30.00	32.50	30.00	30.00	30.00	29.17	30.00	46.25	27.92	25.00	30	30.38	30.83	25	28.75	**30.26**

21	Ginger*	Common	kg	120.83	198.07	110.42	77.08	86.67	87.50	78.33	114.38	69.92	70.42	72.92	52.92	65	115.42	135.83	79.17	65	**94.11**
22	Dry chillies*	Common	kg	336.67	337.50	386.67	338.50	405.00	287.60	300.00	371.67	348.33	300.00	378.33	310.00	500	361.67	348.75	272.5	369.2	**350.14**
23	Potato*	Common	kg	24.17	29.19	36.67	28.29	30.83	30.16	30.83	26.61	26.67	27.86	27.92	31.83	28.33	27.71	26.17	31.13	37.08	**29.5**
24	Onion*	Common	kg	42.50	47.84	59.58	48.33	47.92	51.67	46.88	56.25	46.04	69.58	52.50	47.38	53.33	43.75	43.75	59.33	61.67	**51.66**
25	Cabbage*	Common	kg	37.08	38.85	49.17	50.42	48.13	40.15	38.75	52.55	38.71	53.54	58.00	31.46	56.67	41.67	41.25	73.75	47.5	**46.92**
26	Brinjal*	Common	kg	36.67	55.00	59.58	50.08	44.38	37.92	60.42	56.55	38.96	55.50	55.00	40.49	59.58	31.27	33.13	48.75	52.5	**47.99**
27	Chilli(green)*	Common	kg	115.83	131.14	131.93	84.08	106.67	123.02	69.17	151.67	128.54	118.96	113.33	63.13	100.83	124.38	129.17	93.75	106.7	**111.31**
28	Tomato*	Common	kg	53.13	55.19	77.05	46.75	65.83	54.79	51.04	64.48	61.33	65.00	63.83	52.50	57.92	56.04	60.83	61.67	74.17	**60.09**
29	Banana*	Local	Per bunch	76.67	70.83	50.00	82.42	82.50	62.50	65.00	79.17	66.33	68.75	55.00	147.50	61.13	91.67	121.67	128.75	50.83	**80.04**
30	Pineapple*	Local	Per piece	45.56	103.75	54.74	54.75		59.64	45.00	34.58	54.06	30.00	48.33	50.00	56.86	45	47.78	50	52.5	**52.03**
31	Orange*	Common	kg	172.92	177.50	136.50	159.86	159.17	168.93	150.00	116.67	180.00	133.18	165.00	150.00	150	170	224.17	150	200.8	**162.63**
32	Apple*	Kashmir	kg	231.25	250.00	259.17	245.42	297.50	239.48	225.00	234.11	288.75	268.94	192.50	215.53	200	250	245.42	269.36	296.7	**247.59**
33	Sugar *	1.Common	kg	53.96	50.00	50.00	51.71	54.38	49.79	51.25	55.00	50.83	50.00	52.50	54.38	56.25	51.25	50	52.5	50	**51.99**
34	Honey*	Babur	250 gm	118.75	125.42	136.50	130.83	125.00	122.50	130.00	127.50	125.94	132.50	140.00	135.00	123.33	120.83	140	130	130	**129.06**
35	Prepared tea	Common	Per cup	10.00	20.00	20.00	10.00	10.00	11.25	15.00	10.00	10.00	10.00	12.50	20.00	20	10	10	20	13.75	**13.68**
36	Tea leaf*	Maaza gold etc..	kg	383.75	298.75	372.08	363.75	385.00	412.50	365.00	392.92	358.22	400.00	385.00	380.00	399.17	375.83	386.46	380	432.7	**380.66**
37	Prepared coffee	Common	Per cup	21.67	40.00	35.83	24.44	27.29	20.00	40.00	22.50	19.38	20.00	20.00	38.18	30	26.61	23.33	30	23.75	**27.23**
38	Puri*	Common	Per plate	30.00	40.00	30.00	46.25	30.42	40.00	35.00	27.08	28.33	50.00	50.00	40.00	47.5	26.25	30	40	32.5	**36.67**
39	Pan Finished*	Common	Per pan	16.25	15.00	17.08	13.75	16.25	14.58	15.00	18.96	16.56	15.00	20.00	15.00	10	18.13	18.33	15	18.75	**16.1**
40	Cigarettes *	Gold flake	Per pkt	70.00	85.00	84.17	80.83	98.54	86.67	84.17	89.58	92.29	70.00	72.00	80.00	110	60	75	80	107.5	**83.87**
41	Firewood*	Common	Thak	4270.83	5000.00	5125.00	3416.67	3416.67	4300.00	1750.00	1958.33	4463.07	1941.67	2583.33	2000.00	4750	5500	5541.67	2000	3833	**3638.27**
42	Electricity (std Unit)*	250 kwh	Per meter	5.25	5.98		5.46	5.75	5.75	5.50	5.00	6.42	7.00	6.00	6.00	5	5	5.53	6	6	**5.73**

43	Matchbox*	Camel	Per box	4.50	1.71	1.75	1.63	1.50	1.75	1.75	1.92	2.00	2.00	1.50	10.00	2	1.5	1	10	2	**2.85**
44	LPG*	Domestic (14.2kg)	Per nos	909.17	982.50	993.33	985.83	970.00	941.25	1075.00	965.42	940.75	970.83	1055.00	950.00	905.83	919.46	908.33	987.5	962.5	**966.04**
45	Kerosene	1.Retail	1 litre	96.67	130.00		100.00	92.50	100.00	65.00		120.83			50.00	100	116.67	105	50		**93.89**
46	Blanket *	Common (double)	Per piece	1125.00	1562.50	1958.33	1686.11	1854.17	2008.33	1837.50	1500.00	1612.50	2633.33	2000.00	2062.50	2500	1150	1020.83	2437.5	1100	**1767.57**
47	Pillow*	Common	Per piece	170.00	256.25	368.75	256.25	179.17	275.00	285.42	267.50	325.00	200.00	250.00	295.83	250	140	134.58	258.33	718.8	**272.4**
48	X-ray*	Chest X-Ray	Per/rate	262.50	300.00	100.00	683.33	700.00	400.00	450.00	300.00	327.27	250.00	300.00	500.00		200	400	500	100	**360.82**
49	Newspaper*	Nagaland Post	Per paper	5.25	5.00	8.00	5.39	8.50	5.00	8.00		5.00		6.00	8.00	5.5	5.5	5.29	6	5	**6.1**
50	Football*	Common	Per ball	637.50	1050.00	1156.25	1395.83	1700.00	880.00	1100.00	904.17	1200.00	1300.00	1200.00	750.00	975	762.5	654.55	950	800	**1024.46**
51	Petrol*	Common	1 litre	96.79	97.81	99.34	99.41	103.12	98.20	101.16	102.53	98.10	98.58	99.60	103.51	98	96.7	96.92	109.03	98.69	**99.85**
52	Diesel*	Common	1 litre	87.18	88.75	90.26	90.00	93.90	89.10	88.86	89.82	89.23	89.92	90.64	91.17	88.83	88.02	87.47	98.71	89.69	**90.09**
53	Pressure cooker*	Prestige (3 litre)	Per piece	1775.00	2215.63	2229.17	2062.50	1908.33	2225.00	1800.00	1716.67	2400.00	2000.00	1775.00	2250.00	2200	1395.83	1120.83	2537.5	1500	**1947.73**
54	Electric Bulbs*	Surya 60 w*	Per bulb	22.50	20.00	24.66	22.50	26.25	15.00	20.00	20.18	19.00	21.43	21.25	20.00	20	20.83	20	20	16.88	**20.62**
55	Water Bucket*	Plastic	14 litre	256.67	200.00	250.00	165.00	269.17	250.00	211.25	250.00	172.50	232.00	207.50	200.00	250	225.42	215	215	250	**224.68**
56	Chair*	Plastic (armless)	Per nos	372.50	350.00	500.00	492.50	531.25	478.75	381.25	438.54	500.00	380.00	500.00	412.50		541.67	340	487.5	487.5	**449.62**
57	Hair cut/Barber*	Adult (male)	Per person	65.00	60.00	50.00	50.00	60.00	55.83	50.00	54.17	50.83	50.00	50.00	50.91	50	50	56.67	58.75	50	**53.66**
58	Cement	Star	Per bag	500.00	535.98	638.33	531.04	595.00	535.42	635.00	573.33	539.93	592.25	713.33	640.00	557.5	504.58	506.88	640	622.5	**580.06**
59	Sand	Deopani	Per cuft	47.79	46.50	142.71	103.33	135.00	62.50	100.00	180.83	80.94	116.75	133.33	100.00	77.5	48.08	49	100	124.4	**96.98**
60	Bricks	1st class	Per piece	11.50	12.27	20.10	16.25	17.88	14.71	23.13	16.14	13.13	18.00	24.83	25.00	17	10.81	11	25	19.18	**17.41**
61	Timber	Bonsom	Per cuft	1100.00	950.00	800.00	700.00	860.42	700.00	600.00	904.17	895.83	562.50			650	896	889.17			**808.31**
62	Bamboo	25 ft	Per Piece	115.00	151.25	166.59	149.58	127.08	95.00	100.00	154.17	122.75	82.86	150.00	100.00	45	101.25	115.42	183.33	180	**125.84**

Source : Directorate of Economics & Statistics, Nagaland

Table No. 26.2: CONSUMER PRICE INDEX FOR RURAL, URBAN & COMBINED DURING 2025

Sl.No.	Sector	Food	Tobacco, Pan etc	Fuel & Light	Clothing & Bedding	Miscellaneous	General Index	Consumer Food Price Index
1	*2*	*3*	*4*	*5*	*6*	*7*	*8*	*9*
1	**Rural**	111.34	109.75	106.22	112.02	108.11	109.77	111.77
2	**Urban**	111.27	113.52	106.77	109.8	109.8	110.22	111.51
3	**Combined**	111.11	111.43	106.49	111.71	109.36	110.14	111.40

Source : Directorate of Economics & Statistics, Nagaland

27

POLICE



Table No. 27.1: NUMBER OF POLICE STATIONS, OUTPOSTS, CHECK POSTS AND BEAT POSTS AS ON 31st MARCH 2026

Sl. No.	District	Police Station	Police outpost	Police Check Post	Police Beat Post
1	*2*	*3*	*4*	*5*	*6*
1	**Kohima**	7	3	1	Nil
2	**Dimapur**	5	Nil	3	1
3	**Peren**	6	Nil	1	Nil
4	**Phek**	6	2	2	Nil
5	**Mokokchung**	11	4	2	Nil
6	**Wokha**	7	5	1	Nil
7	**Zunheboto**	10	2	Nil	Nil
8	**Tuensang**	5	1	Nil	Nil
9	**Kiphire**	4	1	Nil	Nil
10	**Longleng**	4	Nil	1	Nil
11	**Noklak**	3	1	Nil	Nil
12	**Chumoukedima**	5	1	Nil	Nil
13	**Niuland**	1	1	Nil	Nil
14	**Tseminyu**	1	Nil	Nil	Nil
15	**Shamator**	2	1	Nil	Nil
16	**Mon**	9	5	2	Nil
17	**Meluri**	2	Nil	Nil	Nil
18	**State Crime P.S, PHQ**	1	Nil	Nil	Nil
19	**State Narcotics P.S, PHQ**	1	Nil	Nil	Nil
20	**State Ciber Crime P.S, PHQ**	1	Nil	Nil	Nil
Total		**91**	**27**	**13**	**1**

Source: Directorate General of Police

Table No. 27.2: INCIDENCE OF CRIME FOR FY 2025-26

Sl. No.	District	Offences against State & Public Tranquality		Murder		Other serious offences against person				Dacoity		Ordinary theft		House trespass and house breaking with intention to commit offence		Total	
						Under BNS		Under Local & Special Laws									
		Total cases reported during year	Total cases convicted	Total cases reported during year	Total cases convicted	Total cases reported during year	Total cases convicted	Total cases reported during year	Total cases convicted	Total cases reported during year	Total cases conviction	Total cases reported during year	Total cases convicted	Total cases reported during year	Total cases convicted	Total Cases Reported	Total Cases Convicted
1	*2*	*3*	*4*	*5*	*6*	*7*	*8*	*9*	*10*	*11*	*12*	*13*	*14*	*15*	*16*	17	
1	Kohima	10	0	3	2	36	6	15	5	0	0	76	1	16	0	156	14
2	Dimapur	0	0	4	0	46	1	8	0	1	0	140	1	3	0	202	2
3	Peren	0	0	0	0	20	0	22	1	0	0	15	3	0	0	57	4
4	Phek	0	0	0	0	11	0	8	0	0	0	7	0	0	0	26	0
5	Mokokchung	48	1	0	0	29	1	19	0	0	0	8	1	0	0	104	3
6	Wokha	0	0	0	0	10	0	21	0	0	0	26	0	2	0	59	0
7	Zunheboto	0	0	0	0	12	0	29	0	0	0	0	0	2	0	43	0
8	Tuensang	0	0	0	0	5	3	4	0	0	0	8	5	7	4	24	12
9	Mon	1	0	0	0	16	0	3	0	0	0	14	5	4	1	38	6
10	Kiphire	0	0	0	0	10	1	2	0	0	0	2	0	1	0	15	1
11	Longleng	1	0	0	0	6	1	16	3	0	0	11	4	1	1	35	9
12	Noklak	0	0	0	0	5	5	1	1	0	0	0	0	0	0	6	6
13	Shamator	0	0	1	0	1	0	0	0	0	0	1	0	1	0	4	0
14	Tseminyu	0	0	0	0	0	0	6	0	0	0	2	0	0	0	8	0
15	Chümoukedima	0	0	4	0	27	1	3	0	3	0	35	1	1	0	73	2
16	Meluri	0	0	0	0	7	0	0	0	0	0	0	0	0	0	7	0
17	Niuland	0	0	2	0	4	0	2	0	0	0	9	0	0	0	17	0
18	State Crime PS	0	0	0	0	9	0	0	0	0	0	0	0	0	0	9	0
19	Cyber Crime PS	0	0	0	0	0	0	0	0	0	0	0	0	0	0	0	0
20	Narcotic & Prohibition	0	0	0	0	0	0	17	0	0	0	0	0	0	0	17	0
Total		**60**	**1**	**14**	**2**	**254**	**19**	**176**	**10**	**4**	**0**	**354**	**21**	**38**	**6**	**900**	**59**

Source: Directorate General of Police

Table No. 27.3: INCIDENCE OF JUVENILE DELINQUENCY FOR FY 2025-26

Sl. No.	District	Offences against State & Public Tranquality		Murder		Other serious offences against person				Dacoity		Ordinary theft		House trespass and house breaking with intention to commit offence		Total	
						Under BNS		Under Local & Special Laws									
		Total cases reported	Total cases convicted	Total cases reported	Total cases convicted	Total cases reported	Total cases convicted	Total cases reported	Total cases convicted	Total cases reported	Total cases conviction	Total cases reported	Total cases convicted	Total cases reported	Total cases convicted	Total cases reported	Total cases convicted
1	*2*	*3*	*4*	*5*	*6*	*7*	*8*	*9*	*10*	*11*	*12*	*13*	*14*	*15*	*16*	*17*	*18*
1	Dimapur	1	Nil	Nil	Nil	2	Nil	1	Nil	Nil	4	1	Nil	Nil	Nil	**5**	**0**
2	Chümoukedima	Nil	Nil	Nil	Nil	Nil	Nil	Nil	Nil	Nil	Nil	Nil	Nil	Nil	Nil	**0**	**0**
3	Niuland	Nil	Nil	Nil	Nil	Nil	Nil	Nil	Nil	Nil	Nil	Nil	Nil	Nil	Nil	**0**	**0**
4	Kiphire	Nil	Nil	Nil	Nil	Nil	Nil	Nil	Nil	Nil	Nil	Nil	Nil	Nil	Nil	**0**	**0**
5	Kohima	Nil	Nil	Nil	Nil	Nil	Nil	Nil	Nil	Nil	Nil	1	Nil	Nil	Nil	**1**	**0**
6	Longleng	Nil	Nil	Nil	Nil	Nil	Nil	Nil	Nil	Nil	Nil	Nil	Nil	Nil	Nil	**0**	**0**
7	Meluri	Nil	Nil	Nil	Nil	Nil	Nil	Nil	Nil	Nil	Nil	Nil	Nil	Nil	Nil	**0**	**0**
8	Mokokchung	Nil	Nil	Nil	Nil	Nil	Nil	Nil	Nil	Nil	Nil	1	Nil	Nil	Nil	**1**	**0**
9	Mon	Nil	Nil	Nil	Nil	Nil	Nil	Nil	Nil	Nil	Nil	Nil	Nil	Nil	Nil	**0**	**0**
10	Noklak	Nil	Nil	Nil	Nil	Nil	Nil	Nil	Nil	Nil	Nil	Nil	Nil	Nil	Nil	**0**	**0**
11	Peren	Nil	Nil	Nil	Nil	Nil	Nil	Nil	Nil	Nil	Nil	Nil	Nil	Nil	Nil	**0**	**0**
12	Phek	Nil	Nil	Nil	Nil	Nil	Nil	Nil	Nil	Nil	Nil	Nil	Nil	Nil	Nil	**0**	**0**
13	Shamator	Nil	Nil	Nil	Nil	Nil	Nil	Nil	Nil	Nil	Nil	Nil	Nil	Nil	Nil	**0**	**0**
14	Tseminyu	Nil	Nil	Nil	Nil	Nil	Nil	Nil	Nil	Nil	Nil	3	Nil	1	Nil	**4**	**0**
15	Tuensang	Nil	Nil	Nil	Nil	Nil	1	Nil	Nil	Nil	Nil	1	1	Nil	Nil	**1**	**2**
16	Wokha	Nil	Nil	Nil	Nil	Nil	Nil	21	Nil	Nil	Nil	26	Nil	2	Nil	**49**	**0**
17	Zunheboto	Nil	Nil	Nil	Nil	Nil	Nil	Nil	Nil	Nil	Nil	Nil	Nil	Nil	Nil	**0**	**0**
Total		**1**	**Nil**	**Nil**	**Nil**	**2**	**1**	**22**	**Nil**	**Nil**	**Nil**	**33**	**1**	**3**	**Nil**	**61**	**2**

Source: Directorate General of Police

Table No. 27.4: STRENGTH OF NAGALAND PERSONNEL AS ON 31st MARCH 2026

Sl.No.	RANK	NO. OF STRENGTH		
		Male	Female	Total
1	D.G.P	1	0	1
2	ADGP	2	0	2
3	IGP	7	2	9
4	DIGP/C.P	12	2	14
5	AIGP	4	1	5
6	Sr. SP/SP/COMDT/DCP	43	9	52
7	ASP/DY.COMDT/ADCP	55	8	63
8	DY.SP/ASSTT.COMDT/ACP	120	18	138
9	INSPECTOR	209	27	236
10	SUB-INSPECTOR	709	54	763
11	ASI	284	62	346
12	HAV/THC	2407	202	2609
13	NAIK	1216	55	1271
14	L/NAIK	1186	54	1240
15	CONSTABLE	12909	1384	14293
16	NCE	1094	262	1356
Total		20258	2140	22398

Source: Directorate General of Police

Table No. 27.5 NUMBER OF JAIL IN NAGALAND FOR FY 2025-26

Sl.No.	District	Central Jail	District Jail	Sub-Jail	Total
1	2	3	4	5	6
1	Kohima		1		1
2	Dimapur	1	1		2
3	Peren		1		1
4	Phek		1		1
5	Mokokchung		1		1
6	Wokha		1		1
7	Zunheboto		1		1
8	Tuensang		1		1
9	Kiphire		1		1
10	Longleng		1		1
11	Mon		1		1
12	Noklak				
13	Shamator				
14	Niuland				
15	Chumoukedima				
16	Tseminyu				
17	Meluri				
Total		1	11		12

Source: Directorate of Prison



28

FIRE & EMERGENCY



Table No. 28.1: NUMBER OF FIRE INCIDENTS FOR FY 2025-26

Sl.No.	District/Sub Hq.	Major	Medium	Minor	Forest Fire	Life Lost	Property Loss *(Apprx.)*	Property Saved *(Apprx.)*
1	**Kohima *(S)***	5	2	6	1		2,69,80,000	4,87,50,000
2	**Kohima *(N)***			3	7	2	65,000	22,20,000
3	**Chiephobozou**				5		46,000	90,000
4	**Khuzama**			2	1		20,000	41,00,000
5	**Dimapur*(C)***	27	5	16	4	2	5,25,99,000	4,15,50,000
6	**Dimapur *(W)***	6	1	6	1		26,65,000	52,70,000
7	**Chumoukedima**	14	1	1	4		5,01,10,000	6,88,00,000
8	**Mokokchung South**	2		1	3		1,45,00,000	2,03,00,000
9	**Mokokchung *(N)***	5			3		2,41,00,000	1,02,40,000
10	**Tuli**				1			
11	**Kiphire**	3			8		56,00,000	3,26,00,000
12	**Phek**	3	2		3		55,20,000	1,45,45,000
13	**Pfutsero**			1	3			
14	**Peren**							
15	**Jalukie**	4		3	2		25,50,000	21,50,000
16	**Wokha**	1		2	2		24,60,000	50,40,000
17	**Longleng**	3	1	1	1		1,01,03,000	
18	**Mon**	2			2		12,40,990	
19	**Zunheboto**	1			1			2,00,00,000
20	**Tuensang**	2			3		25,00,000	80,00,000
21	**Noklak**	1			1		10,00,000	
Total		**79**	**12**	**42**	**56**	**4**	**20,20,58,990**	**28,36,55,000**

Niuland, Meluri & Shamator-Fire Incident Not Reported

Source : Inspector General of Police (F&ES) Nagaland, Kohima

Table No. 28.2: NUMBER OF FIRE STATION AS ON 31st MARCH 2026

Sl.No.	District	No. of Fire Station	Name of Fire Station	Station Contact No.
1	*2*	*3*	*4*	*5*
1	**Kohima**	4	North Kohima	7085924114
			South Kohima	7628978433
			Khuzama	9233297464
			Chiephobozou	9233297465
2	**Dimapur**	*2*	Dimapur Central	7085378850
			Dimapur West	8415904962
3	**Phek**	*2*	Fire Station Phek	8414853765
			Fire Station Pfutsero	9233297459
4	**Mokokchung**	*3*	Mokokchung South	6909875584
			Mokokchung North	7085378552
			Fire Station Tuli	9362798944
5	**Peren**	*2*	Fire Station Peren	8798632630
			Fire Station Jalukie	8415904956
6	**Wokha**	1	Fire Station Wokha	7085378549
7	**Zunheboto**	1	Fire Station Zunheboto	7085376653
8	**Kiphire**	1	Fire Station Kiphire	8414853767
9	**Tuensang**	1	Fire Station Tuensang	8414853766
10	**Longleng**	1	Fire Station Longleng	7085924113
11	**Mon**	1	Fire Station Mon	8658213734
12	**Chumoukedima**	1	Fire Station Chumoukedima	7085982102
13	**Noklak**	1	Fire Station Noklak	8730984248
14	**Shamator**	NIL	-	-
15	**Niuland**	NIL	-	-
16	**Tseminyu**	NIL	-	-
17	**Meluri**	NIL	-	-
	Total	**21**		

Source : Inspector General of Police (F&ES) Nagaland, Kohima



29

GEOLOGY & MINING



Table No. 29.1: DISTRICT-WISE MINERAL RESOURCES OF NAGALAND FOR FY 2025-26

Mineral	District	Total resources in million tonnes *(A+B)*				Total resource in million tonnes *(A+B+C+D)*
		A	B	C	D	
		G1	G2	G3	G4	
		Proved *(331)*	Indicated *(332)*	Inferred *(333)*	Reconnaissance *(334)*	
Coal	Mokokchung		144.91	170.36	180.04	495.31
	Mon			22.2	60.39	82.59
	Tuensang			3.26	30.54	33.8
	Wokha				78.15	78.15
	Longleng				13.28	13.28
	Kohima				5.2	5.2
	Dimapur				1.6	1.6
					Total	**709.93**
Limestone	Kiphire		26.89	36.08	334.86	397.83
	Phek	3.5		0.5	29.56	33.56
					Total	**431.4**
Ni-Co-Cr Bearing Magnetite	Kiphire	5			8.31	13.31
	Phek				5.38	5.38
					Total	**18.69**
Petroleum & Natural Gas	Stretching from West of Peren to west of Mon District			600.00		600.00
					Total	**600.00**
Decorative & Dimension Stones	Kohima				61.24	61.24
	Mokokchung				14.10	14.10
	Tuensang				29.25	29.25
	Phek				84.32	84.32
	Mon				8.40	8.40
	Zunheboto				29.50	29.50
	Peren				40.50	40.50
	Longleng				1.30	1.30
	Kiphire				5.40	5.40
	Dimapur				8.80	8.80
	Wokha				34.22	34.22
					Total	**317.03**
Clay	Dimapur & Jalukie Valley areas				20.00	20.00
					Total	**20.00**

Source: Directorate of Geology and Mining, Dimapur

Table No. 29.2: DISTRICT-WISE MONTHLY COAL PRODUCTION IN NAGALAND FOR FY 2025-26

Sl. No.	District	Production *(Metric Tonnes)*												Total
		April	May	June	July	August	September	October	November	December	January	February	March	
1	Mon	0	0	0	0	0	0	0	500	3000	4000	15500	13000	**36000**
2	Mokokchung	0	0	0	0	0	0	0	500	7000	10224	18800	17429	**53953**
3	Longleng	0	0	0	0	0	0	0	0	1000	1000	3000	6533	**11533**
4	Wokha	0	0	0	0	0	0	0	0	0	0	1500	1500	**3000**
5	Tuensang	0	0	0	0	0	0	0	0	0	0	0	0	**0**
Total		**0**	**0**	**0**	**0**	**0**	**0**	**0**	**1000**	**11000**	**15224**	**38800**	**38462**	**104486**

Source: Directorate of Geology and Mining, Dimapur

Table No. 29.3: REVENUE GENERATED FROM MINERAL RESOURCES IN NAGALAND BY THE DEPARTMENT OF GEOLOGY & MINING FOR FY 2025-26

Sl.No	Mineral Resource	Revenue Generated *(In Lakh)*
1	Coal	408
2	Minor Mineral	Nil

Source: Directorate of Geology and Mining, Dimapur

Table No. 29.4: TUBE WELLS CONSTRUCTED ON EXPLORATORY & DEPOSIT BASIS FOR FY 2025-26

Sl . No.	District	Type of Work	
		Exploratory	Deposit
1	Kohima		1
2	Mokokchung	2	
3	Zunheboto		1
4	Mon	5	
5	Dimapur	1	2
6	Peren	2	
7	Chumoukedima	1	
8	Meluri	2	4

Source: Directorate of Geology and Mining, Dimapur

Table No. 29.5: NATIONAL HYDROGRAPHIC NETWORK/ MONITORING STATIONS IN NAGALAND (COLLABORATIVE WORK OF CGWB NER, GUWAHATI & DGM, NAGALAND) FY 2025-26

Sl.No	District		Station	Well No	Set up by
1	Dimapur	1	Wild Life Office Dimapur	83G1C2	CGWB
		2	Dhansiripar	83G1C5	CGWB
		3	Singrijan	83G1C6	CGWB
		4	Chumoukedima Forest Office	83G1D1	CGWB
		5	Marwari Colony, Jain Mandir	NLD 08	DGM
		6	Doyapur,B/Church Compound	NLD 12	DGM
		7	Maibiram, Boys Hostel Compound	NLD 13	DGM
		8	Urra Bazar, Urra Village	NLD 14	DGM
		9	Thilixu Block-II	NLD 16	DGM
		10	Near St. Leo Church, Kacharigaon	NLD 17	DGM
		11	Seiruzha Colony, Chumoukedima	NLD 20	DGM
		12	Diphupar, on the way to Referral Hospital	NLD 22	DGM
		13	Zakesatho Colony, Golaghat Road	NLD 23	DGM
		14	Govt.college Dimapur, Oriental Colony Dimapur	NLD 34	DGM
		15	Vocational training centre, Darogapathar 3rd mile Dimapur	NLD 33	DGM
		16	Bamunpokhri-1 Village Chairman's residence	NLD 32	DGM
		17	DGM Colony Quarter No.28 Dimapur	NLD 31	DGM
		18	Industrial Estate Dimapur	83G9GM1	CGWB
		19	Rilanyan, Near Police gate Diphu Road	NLD 24	DGM
		20	DGM Colony	83G9GM2	CGWB
		21	ISBT Purana Bazaar Dimapur	83G13GM4	CGWB
		22	DGM Office Dimapur	NLD 35	DGM
		23	Seiruzha Colony Chumoukedima	NLD 20	DGM
		24	DGM Quarter 1	NLD 30	DGM
2	Kohima	1	Cathedral Complex Kohima	83K2GM5	CGWB
		2	Sepfuzou colony	83K2GM7	CGWB
3	Mon	1	Officer's Club Mon Town	83N2GM14	CGWB
		2	Namsa, Agri. Seed Farm Tizit	83J1D1	CGWB
4	Wokha	1	Tourist Lodge Wokha	83J8GM8	CGWB
		2	New Market (Shanpan) Wokha	83J8GM9	CGWB
5	Mokokchung	1	Lampi, Longnak Mkg.	83J3B1	CGWB
6	Tuensang	1	D.C's Residence Tuensang	83J16GM12	CGWB
7	Phek	1	D.C's Residence Phek Town	83K6GM13	CGWB
8	Peren	1	Jalukie Temple Campus	83G2D1	CGWB

** No Station set up in other districts.*

Source: Directorate of Geology and Mining, Dimapur

Table No. 29.6: WATER SAMPLES ANALYSED AT CHEMICAL LABORATORY FOR FY 2025-26

Sl. No.	District	Sample Type	
		Groundwater	Surface water
1	Dimapur	10	
2	Chumoukedima	12	
3	Kohima	2	
4	Wokha	1	
5	Kiphire		27
6	Peren	1	
7	Tuensang		76
8	Noklak		39
9	Mon	2	
Total		28	142

Source: Directorate of Geology and Mining, Dimapur

Table No. 29.7: SEISMIC OBSERVATORY STATIONS IN NAGALAND (CSIR-NESIT, JORHAT & DGM, NAGALAND COLLABORATION) FOR FY 2025-26

Sl. No.	Station	Station Code	District
1	Yaongyimsen	YY1	Mokokchung
2	Pfutsero	PFZ	Phek
3	Jharnapani	JRP	Dimapur
4	Kohima	KMA	Kohima
5	Tuensang	TNG	Tuensang
6	Tseminyu	TSM	Tseminyu
7	Peren	PRN	Peren
8	Meluri	MLR	Meluri
9	Kiphire	KHP	Kiphire

Source: Directorate of Geology and Mining, Dimapur

30

LEGAL METROLOGY & CONSUMER PROTECTION.



Table No. 30.1: NUMBER OF PROSECUTIONS MADE, COMPOUNDING FINES AND VERIFICATION FEES REALISED BY THE LEGAL METROLOGY AND CONSUMER PROTECTION DEPARTMENT FOR FY 2025-26

Sl. No.	District	Prosecution made	Compounding Fines (in Rs)	Verification Fees (in Rs)
1	*2*	*3*	*4*	*5*
1	Kohima	1	10000	425910
2	Tseminyu			
3	Dimapur	34	21800	1761535
4	Chumoukedima			
5	Niuland			
6	Peren			
7	Phek	0	0	100040
8	Meluri			
9	Mokokchung	6	4000	305480
10	Longleng			
11	Tuensang	1	2000	112100
12	Kiphire			
13	Noklak			
14	Shamator			
15	Zunheboto	8	5000	91315
16	Wokha	5	12500	103460
17	Mon	6	3000	144965
Total		**61**	**58300**	**3044805**

Source : Controller of Legal Metrology (W & M) & Consumer Protection

Table No. 30.2: ANNUAL FEES (IN RS.) REALISED BY THE LEGAL METROLOGY AND CONSUMER PROTECTION DEPARTMENT FOR FY 2025-26

Sl.No.	Source	2025-26
1	*2*	*3*
1	Verification/ Stamping Fee	30,44,885
2	Compounding Fines	58,300
3	Dealership & Repairer Licence Fee	2,300
4	Packers Registered Under Legal Metrology (Packaged Commodities) Rules 2011	9,000
Total		**31,14,485**

Source : Controller of Legal Metrology (W & M) & Consumer Protection

31

LABOUR



Table No. 31.1: NAME OF TRADE UNIONS REGISTERED BY THE REGISTRAR OF TRADE UNIONS NAGALAND AS ON 31st MARCH 2026

Sl.No.	Name of Trade Union	Registration Number And Date	District/ Jurisdiction
1	2	3	4
1	Dimapur District Auto-Rickshaw Drivers Union.	LBR/TECH-259/95 Dt.05/10/2006	Dimapur
2	Dimapur Motor Workers Trade, Union Dimapur	LBR/22/86 Dt.05/10/1986	Dimapur
3	Dimapur Truck Drivers Union	LBR-38/92 Dt.11/08/1992	Dimapur
4	Dimapur Auto Rickshaw Owners Union	LBR-45/96 Dt.08/02/1996	Dimapur
5	Dimapur Thela (Handcart) Pullers Employees Union	LBR/TECH-47/96 Dt.18/09/1996	Dimapur
6	Dimapur District Pickup Van Owners & Drivers Union	LBR/TECH-Dt.28/10/2002	Dimapur
7	Dimapur Land Transport Workers Union	LBR/TECH-34/05 Dt.11/04/2005	Dimapur
8	Pork Butcher Union Dimapur	LBR/TECH-363/2005 Dt.08/09/2005	Dimapur
9	East Dimapur Purana Bazar Labour Trade Union	LBR/TECH-9/2006 Dt.04/04/2006	Dimapur
10	Dimapur Taxi Drivers Union	LBR/TECH-23/09 Dt.30/07/2009	Dimapur
11	Dimapur District Garage Welfare Trade Union	LBR/TECH-38/2013 Dt.31/08/2010	Dimapur
12	Dimapur District Truck Drivers Welfare Trade Union.	LBR/TECH-61/2013 Dt.23/08/2013	Dimapur
13	Nagaland Handloom and Handicrafts Development Corporation Limited Staff Union.	LBR/TU/DMA-02/2014 Dt.06/06/2014	Dimapur
14	Nagaland State Co-operative Bank Employees Union	LBR/TU/DMA-01/2014 Dt.04/02/2014	Dimapur
15	Development Authority Regular Staff Union	LBR/TU/DMA-06/2014 Dt.29/10/2014	Dimapur
16	Dimapur Municipal Council Employees Welfare Union	LBR/TU/DMA-05/2014 DT.27/10/2014	Dimapur

17	**Zunheboto Chamber of Commerce and Industries**	LBR/TU/ZBTO-04/2014 Dt.28/10/2014	Zunheboto
18	**Kohima District Land Transport Trade Union, Phesama**	LBR/319/99 Dt.1999 Dt.2/09/1999	Kohima
19	**Mini Cement Plant Workers Union Phek**	LBR/TECH-259 /94 Dt.11/09/1995	Phek
20	**Phek District Timbers Association**	LBR/23/87 Dt.17/03/1987	Phek
21	**Workers Union Nagaland Pulp & Paper Co. Ltd. (WUNPPC), Tuli Mokokchung**	LBR-698 Dt.02/05/1975	Mokokchung
22	**Nagaland Rural Bank Officers Association Kohima**	LBR-18/85 Dt. 13/02/1985	Kohima
23	**Dimapur Cycle Rickshaw Pullers Union**	LBR/TECH-49/96 Dt.05/03/1997	Dimapur
24	**Nagaland Rural Bank Officers Association Kohima**	LBR-52/98 Dt. 17/03/1998	Kohima
25	**Kohima Hotel & restaurant Union**	LBR/TU/Kma -03/2014 Dt. 20/08/2014	Kohima
26	**Self Employed Womens' Association (Sewa) Nagaland**	LBR-08/2019 Dt. 24/05/ 2019	Kohima
27	**All Nagaland Domestic Workers Union (ANDWU)**	LBR- 07/ 2018 Dt. 29/11/2018	Dimapur
28	**Brick Field Owner's Union Niuland**	LBR/TECH/55/98 Dt.06/10/2023	Niuland
29	**Chumoukedima District Auto Drivers's Union (CDADU)**	LBR/TECH/CDADU-147/2023 Dt.04/03/2024	Chumoukedima
30	**Tuli Area Truck Owner's Association**	LBR/TECH/TATOA-149/2024 Dt.23/04/2024	Mokokchung
31	**Nagaland Hotels and Tourism Development Corporation Limited Employees Union**	LBR/TECH/NHTDCLEU-154/2024 Dt.26/07/2024	Dimapur

Source: Office of the Labour Commissioner

Table No. 31.2: MINIMUM WAGE RATES UNDER 19 SCHEDULE OF EMPLOYMENT REVISED AS PER NIC CODE 2008 AS ON 31st MARCH 2026.

Sl.No.	Trade	Skilled	Semi Skilled	Unskilled
1	2	3	4	5
1	All establishments covered under Factories Act, 1948	Rs.235/-	Rs.210/-	Rs.176/-
2	All establishments covered under Shops & Estsblishment Act 1986	Rs.235/-	Rs.210/-	Rs.176/-
3	Plantantion activities	Rs.235/-	Rs.210/-	Rs.176/-
4	Transportation & Storage	Rs.235/-	Rs.210/-	Rs.176/-
5	Mining & Quarring	Rs.235/-	Rs.210/-	Rs.176/-
6	Hospital, Nursing Home & Health Services	Rs.235/-	Rs.210/-	Rs.176/-
7	Accomodation & Food Service Activities	Rs.235/-	Rs.210/-	Rs.176/-
8	Information & Communication	Rs.235/-	Rs.210/-	Rs.176/-
9	Veterinary & Animal Husbandry	Rs.235/-	Rs.210/-	Rs.176/-
10	Agriculture	Rs.235/-	Rs.210/-	Rs.176/-
11	Horticulture	Rs.235/-	Rs.210/-	Rs.176/-
12	Sericulture	Rs.235/-	Rs.210/-	Rs.176/-
13	Forestry	Rs.235/-	Rs.210/-	Rs.176/-
14	Khadi & Village Industries			
15	Water supply, Sewage & Extraction & Waste Management	Rs.235/-	Rs.210/-	Rs.176/-
16	Extraction & Management of underground Water	Rs.235/-	Rs.210/-	Rs.176/-
17	Education & Educational Support Services	Rs.235/-	Rs.210/-	Rs.176/-
18	Government, Government undertaking & Local authority (Casual Contingency Employee)	Rs.235/-	Rs.210/-	Rs.176/-
19	Building & other Constuction Works	Rs.235/-	Rs.210/-	Rs.176/-

Source: Office of the Labour Commissioner

Table No. 31.3: EMPLOYEES' PROVIDENT FUND (EPF) AND EMPLOYEES' STATE INSURANCE CORPORATION (ESIC) SCHEME FOR FY 2025-26

Sl.No	Scheme	Total no. of Insured Persons Registered	Total no. of Beneficiaries
1	ESIC	988	1105
2	EPF	14775	1565

Source: Office of the Labour Commissioner

Table No. 31.4: NUMBER OF FACTORIES FOR FY 2025-26

Sl. No.	District	No. of Factories	No. of Employees
1	Kohima	207	1318
2	Dimapur	704	7968
3	Kiphire	2	25
4	Mokokchung	135	1794
5	Mon	5	721
6	Peren	3	35
7	Phek	18	64
8	Tuensang	6	77
9	Wokha	20	406
10	Zunheboto	1	40
11	Longleng	Nil	Nil
12	Chumoukedima	179	4221
13	Niuland	21	1286
14	Tseminyu	Nil	Nil
15	Noklak	Nil	Nil
16	Shamator	Nil	Nil
17	Meluri	Nil	Nil

Note: Nil Reports in some districts are due to non-registration

Source: Office of the Labour Commissioner

Table No. 31.5: NUMBER OF BENEFICIARIES UNDER LABOUR WELFARE CENTRES, NAGALAND FOR FY 2025-26

Sl.No	Labour Welfare Centres	Number of Beneficiaries
1	Sugar Mill Dimapur	15
2	NPPC Ltd. Tuli	11
3	Cement Plant, Wazeho	9
4	Doyang, Wokha	17
Total		52

Source: Office of the Labour Commissioner

TABLE NO. 31.6: DISTRICT-WISE AMOUNT (IN RS) OF DIRECT SOCIAL SECURITY BENEFIT PROVIDED TO CONSTRUCTION WORKERS BY NAGALAND BUILDING & OTHER CONSTRUCTION WORKERS (NBOCW) FOR FY 2025-26

Sl. No.	District	Amount of direct social security benefit to construction workers
1	Dimapur	21571150
2	Kohima	38949200
3	Tuensang	23162550
4	Longleng	15851300
5	Zunheboto	11297700
6	Peren	5669175
7	Phek	7758150
8	Kiphire	11870400
9	Wokha	6431325
10	Mon	41059225
11	Mokokchung	26284425
12	Chumoukedima	332675
13	Nuiland	390550
14	Tseminyu	1350650
15	Noklak	628275
16	Shamator	714725
17	Meluri	Nil

Source: Office of the Labour Commissioner

Table No. 31.7: NUMBER OF UNORGANISED WORKERS REGISTERED UNDER e-SHRAM IN NAGALAND FOR FY 2025-26

Sl. No	Year	Male	Female	Total
1	2025-26	6863	4044	10907

Source: Office of the Labour Commissioner

32

PHED



Table No. 32: DISTRICT-WISE PIPED WATER SUPPLY(PWS) & FUNCTIONAL HOUSEHOLD TAP CONNECTION(FHTC) COVERAGE FOR FY 2025-26

Sl. No.	District Name	Total no of villages	Villages with PWS				
			No of Village	Total No of Household	No of Households with Household tap connection	Number of villages having 100% FHTC	Number of villages having < 100% FHTC
1	Dimapur	56	56	36,105	32,456	36	20
2	Kiphire	109	109	14,991	14,991	109	0
3	Kohima	63	63	29,482	27,288	42	21
4	Longleng	49	49	11,966	11,367	38	11
5	Mokokchung	109	109	38,044	34,301	81	28
6	Mon	139	139	56,027	55,667	133	6
7	Peren	104	104	19,520	17,524	71	33
8	Phek	111	111	32,558	31,155	94	17
9	Tuensang	62	62	15,266	13,891	44	18
10	Wokha	148	148	24,925	24,552	146	2
11	Zunheboto	186	186	33,089	31,588	162	24
12	Shamator	30	30	7,582	7,431	29	1
13	Niuland	106	106	9,562	9,307	102	4
14	Noklak	50	50	12,514	11,828	40	10
15	Chumoukedima	61	61	10,030	9,869	59	2
16	Tseminyu	42	42	12,168	12,164	41	1
Total		**1425**	**1425**	**3,63,829**	**3,45,379**	**1227**	**198**

Note : 1. The above datas are extracted from the Jal Jeevan Mission (JJM)- Integrated Management Information System (IMIS), Ministry of Jal Shakti, Government of India

2. The reported data pertaining to Phek district is inclusive of the newly constituted Meluri district

Source: Chief Engineer PHED

33

SOCIAL SECURITY & WELFARE SERVICES



Table No. 33: SOCIAL SECURITY AND WELFARE SERVICES IN NAGALAND FOR FY 2025-26

Sl.No.	Name of Schemes	2025-2026
1	*2*	*3*
1	**Child Welfare Programme**	
	a) Saksham Anganwadi & Poshan 2.0:	
	i) District Programme Officer *(DPO)*	16
	ii) No. of Child Development Project Officer	60
	iii) No. of Angawadi Centres	3980
	iv) Angawadi Training Centre *(AWTC)//(MTC)*	1
	b) Supplementary Nutrition Programme	
	i) No. of Beneficiaries	47973 (6 mths-6 yrs) 4759 (P&L mother's)
	ii) No. of SAG Beneficiaries	19082
	c) Institutional care services for the Children under Mission Vatsalya	
	i) Open shelter for children	5
	ii) Children Home	39
	iii) Observation Home (OBH)	11
	iv) Special Home (DH)/ Place of Safety (POS)	3
	v) Specialised Adoption Agency (SAA)	18
	d) Prevention & Control of Juvenile Social Mal- Adjustment (Mission Vatsalya)	
	I) Special Home & Observation Home (1 designated place of safety)	14
	ii) No. of Juvenile inmates *(below 18 years)*	46
2	**Welfare Programme for Senior Citizens**	
	a) District Welfare Officer	7
	b) National Social Assistance Programme *(NSAP)*	63,143
	c) Indira Gandhi National Old Age Pension Scheme 60-79 *(IGNOAPS)*	51,752
	d) Indira Gandhi National Old Age Pension Scheme 80 years and above *(IGNOAPS)*	5,650
3	**Welfare Programme for Persons with Disabilities**	
	a) Scholarship to disabled students	229
	b) No. of totally blind persons getting monthly financial assistance	1,706
	c) No. of disabled persons getting monthly financial assistance	3166 (State non- Plan)
	d) Indira Gandhi National Disability Pension Scheme *(IGNDPS)*	1,276 (CSS-IGNDPS)
4	**No. of PMMVY Beneficiaries**	6878

Source: Directorate of Social Security and Welfare Services

34

FOOD & CIVIL SUPPLIES.



Table No. 34.1: DISTRICT-WISE FAIR PRICE SHOPS, RATION CARD HOLDERS, RICE ALLOCATION AND BENEFICIARIES OF AAY & PHH IN NAGALAND FOR FY 2025-26

Sl. No.	District	FAIR PRICE SHOPS			AAY RATION CARDS	BENEFICIARIES (AAY)				RICE ALLOCATION (AAY) In Qtls.	PHH RATION CARDS	BENEFICIARIES (PHH)				RICE ALLOCATION (PHH) In Qtls.	TOTAL RATION CARDS (AYY+PHH)	TOTAL BENEFICARIES (AYY+PHH)	RICE ALLOCATION (AYY+PHH) In Qtls.
		Urban	Rural	Total		Male	Female	Trans	Total			Male	Female	Trans	Total				
1	Dimapur,Chumoukedima, Niuland	154	233	**387**	6093	6441	8076	1	**14518**	24255.32	75514	138053	148178	4	**286235**	184197.7	**81607**	**300753**	208453.01
2	Kiphire	20	108	**128**	3287	4317	4751		**9068**	13359.82	9191	14167	14376	1	**28544**	16867.6	**12478**	**37612**	30227.42
3	Kohima ,Tseminyu	51	111	**162**	4779	6575	7554		**14129**	18883.48	29026	48999	54421	2	**103422**	67185.69	**33805**	**117551**	86069.17
4	Longleng	21	45	**66**	2623	3376	3378		**6754**	10261.35	8142	12396	11865	4	**24265**	13992.65	**10765**	**31019**	24254
5	Mokokchung	37	101	**138**	5481	5964	6549	1	**12514**	20477.35	28252	44072	45375	0	**89447**	51746.85	**33733**	**101961**	72224.2
6	Mon	32	128	**160**	4536	7399	6906		**14305**	18112.65	33808	74974	70803	7	**145784**	85850.21	**38344**	**160089**	103962.86
7	Noklak	9	41	**50**	676	1069	1052		**2121**	2748.65	7565	14450	13633	0	**28083**	16681.95	**8241**	**30204**	19430.6
8	Peren	7	97	**104**	2743	4291	4522		**8813**	10865.62	12413	21626	22537	1	**44164**	25619.23	**15156**	**52977**	36484.85
9	Phek, Meluri	31	102	**133**	4390	5897	6470	1	**12368**	16878.12	23149	36208	35728	3	**71939**	41035.25	**27539**	**84307**	57913.37
10	Tuensang, Shamator	43	94	**137**	3599	6285	6286		**12571**	14177.17	19291	36658	36196	3	**72857**	42295.96	**22890**	**85428**	56473.13
11	Wokha	24	134	**158**	4012	5099	5886		**10985**	15630.97	14748	24181	24530	1	**48712**	29078.98	**18760**	**59697**	44709.95
12	Zunheboto	47	179	**226**	4441	5150	6298		**11448**	16566.32	16304	27896	28457	0	**56353**	33571.55	**20745**	**67801**	50137.87
	Total	**476**	**1373**	**1849**	**46660**	**61863**	**67728**	**3**	**129594**	**182216.82**	**277403**	**493680**	**506099**	**26**	**999805**	**608123.6**	**324063**	**1129399**	**790340.43**

Source: Directorate of Food & Civil Supplies, Dimapur

Table No. 34.2: STATUS OF PUBLIC DISTRIBUTION CENTRES (PDCs) AND GODOWN(s) AS ON 31st MARCH 2026

Sl. No	Name of District	No. of PDCs	Location of PDCs	Hired Godown (Capacity in M.T)	Dept owned Godown (Capacity in M.T)
1	**Dimapur**	1	**Dimapur HQ**		500MT
2	**Kiphire**	4	Kiphire HQ		640 MT & 100MT
			Seyochung	45MT	
			Sitimi	30MT	
			Pungro	30MT	
3	**Kohima**	2	Kohima HQ		300MT
			Chiephobozou		100MT
4	**Longleng**	4	Longleng HQ		640MT & 50 MT
			Yongnyah	50MT	
			Sakshi	50MT	
			Tamlu	60MT	
5	**Mokokchung**	8	Mokokchung HQ		80 nos of 100MT
			Alongkima		50MT
			Changtongya	100MT	100MT
			Chuchuyimlang	25MT	
			Kubolong		50MT
			Longchem		50MT
			Mongkolemba		100MT
			Tuli	10MT	
6	**Mon**	11	Mon Sadar	80MT	100MT
			Tobu	70MT	100MT
			Monyakshiu	80MT	80MT
			Mopung	65MT	
			Chen	70MT	
			Aboi	80MT	
			Phomching	130MT	
			Tizit	130MT	
			Naginimora	50MT	100MT
			Wakching	65MT	
			Longching	80MT	

7	**Peren**	5	Peren Hq		640MT & 200MT
			Jalukie		50MT
			Athibung	50MT	
			Tening		100MT
			Nsong	20MT	
8	**Phek**	7	Phek Sardar		640MT & 150MT
			Chozuba	20MT	
			Cheteba		50MT
			Pfutsero		100MT
			Khezhakeno	20MT	
			Chizami	50MT	
			Sekruzu	30MT	
9	**Tuensang**	5	Tuensang HQ		100MT
			Sangsangyu		50MT
			Longkhim	200MT	
			Chare		100MT
			Noksen		50MT
10	**Wokha**	7	Wokha HQ		640MT & 100MT
			Bhandari	100MT	
			Aitepyong	10MT	
			Sungro	50MT	
			Ralan		50MT
			Sanis		50MT
			Lotsu		50MT
11	**Zunheboto**	11	Zunheboto HQ		640MT & 50MT
			VK	15MT	
			Suruhoto	20MT	
			Akuluto	15MT	
			Asuto	15MT	
			Aghunato	20MT	
			Satakha	15MT	
			Ghathashi	30MT	
			Satoi	30MT	
			Aitoizu		50MT
			Pughoboto		50MT

12	**Noklak**	3	Noklak HQ		50MT
			Panso	50MT	
			Thonoknyu	50MT	
13	**Tseminyu**	1	**Tseminyu HQ**	50MT	50MT
14	**Niuland**	1	**Niuland HQ**	40MT	
15	**Chumoukedima**	3	Chumoukedima	NIL	NIL
			Dhansiripar	40MT	
			Medziphema	50MT	
16	**Shamator**	2	Shamator HQ	30MT	50MT
			Chessore	100MT	
17	**Meluri**	3	Meluri HQ		100MT
			Phokhungri	20MT	
			Phor	NIL	NIL

Source: Directorate of Food & Civil Supplies, Dimapur



35

RURAL DEVELOPMENT

Table No. 35.1: PHYSICAL & FINANCIAL ACHIEVEMENT REPORT UNDER PRADHAN MANTRI AWAAS YOJANA-GRAMIN (PMAY-G) FOR FY 2025-26 (Provisional)

(Rs. In Lakh)

Sl.No.	Name of DRDA	O.B. as on 01-04-2025	Fund Available			Bank Interest/ Misc. Received	Total Fund Available *(3+6+7)*	Expenditure	Closing Balance	Physical Achievement *(in Units)*	
			Centre	State	Total *(4+5)*					Target Against 2023-24	Achieved
1	*2*	*3*	*4*	*5*	*6*	*7*	*8*	*9*	*10*	*11*	*12*
1	Dimapur									2785	2222
2	Kiphire									1503	1218
3	Kohima									1435	1085
4	Longleng									1266	915
5	Mokokchung									1994	1994
6	Mon									2924	2015
7	Peren									2851	726
8	Phek									2450	1237
9	Tuensang									2216	1775
10	Wokha									2067	1314
11	Zunheboto									4407	3128
Total		**304.36**	**1680.00**	**186.66**	**5957.48**	**0.99**	**2172.01**	**2172.01**	**0.00**	**25898**	**17629**

CB is nil as PMAY-G is onboareded on SNA SPARSH

Source: Directorate of Rural Development

Table No. 35.2: ANNUAL PERFORMANCE REPORT UNDER THE MAHATMA GANDHI NATIONAL RURAL EMPLOYMENT GUARANTEE SCHEME (MGNREGS) FOR FY 2025-26

Employment Generation

Sl.No.	Name of the District	Cumulative No. of Household issued Job Card *(till the reporting month)*			Cumulative No. of Household demanded employment	Cumulative No. of Household provided employment	Cumulative No. of Household working under NREGA	Cumulative Person days generated *(in lakhs)*				Cumulative Person days generated	Cumulative no of Household completed 100 days	No. of Household which are beneficiary of Land Reform/IAY	No. of Disabled Beneficiary *(individual)*
		SC	ST	Others				SC	ST	Others	Women				
1	*2*	*3*	*4*	*5*	*6*	*7*	*8*	*9*	*10*	*11*	*12*	*13*	*14*	*15*	*16*
1	Dimapur	0	65954	5133	36802	36533	35324	0	16.21	0.91	9.08	1712326	78	0	90
2	Kiphire	0	26167	4	16756	15855	12280	0	3.04	0	1.34	304515	0	0	2
3	Kohima	0	43831	13	17463	17324	15023	0	4.64	0	2.38	464527	0	0	6
4	Longleng	0	20258	6	15971	15967	15254	0	6.03	0	2.81	603420	0	0	10
5	Mokokchung	0	34076	11	22831	22812	20777	0	11.98	0	6.12	1198220	80	0	16
6	Mon	0	61852	64	58215	58164	56149	0	22.58	0.02	10.94	2260042	0	0	9
7	Peren	0	26491	19	20490	20303	18712	0	9.3	0.01	4.78	931087	1	0	10
8	Phek	0	40783	11	25946	25748	22502	0	9.44	0	4.03	944056	0	0	60
9	Tuensang	0	51292	6	26113	26054	25593	0	13.03	0	5.79	1302887	1	0	65
10	Wokha	0	49875	160	35158	35141	31679	0	12.92	0.02	6.89	1293746	8	0	11
11	Zunheboto	0	38648	11	24832	24780	23810	0	9.64	0	4.76	964407	0	0	71
Total		**0**	**459227**	**5438**	**300577**	**298681**	**277103**	**0**	**118.8**	**0.96**	**58.92**	**11979233**	**168**	**0**	**350**

Note: Data extracted from NREGASoft MIS as on 17.04.2026

Report for Noklak, Shamator, Tseminyu, Niuland, Meluri, Chumukedima Districts not avaiable in NREGA Soft MIS as these new Districts are yet to be incorporated.

Source: Directorate of Rural Development

Table No. 35.3: ANNUAL PERFORMANCE REPORT UNDER THE MAHATMA GANDHI NATIONAL RURAL EMPLOYMENT GAURANTEE SCHEME (MGNREGS) FOR FY 2025-26 (Provisional)

Financial Performance *(Rs. In Lakhs)*

Sl.No.	Name of the District	Opening Balance	Release of last year Received During 2025-26		Release During FY 2025-26		Misc. Receipt	Cumulative Expenditure *(in lakhs)*				
			Centre	State	Centre	State		On Wages *(Unskilled)*	On Material	Administrative	Advances	Total
1	*2*	*3*	*4*	*5*	*6*	*7*	*8*	*9*	*10*	*11*	*12*	*13*
1	Dimapur	140.17*	7894.66**	2628.57**	1604.05**	0.00	0.00	4052.04	943.87	184.87		**5180.78**
2	Kiphire							716.58	294.96	66.41		**1077.95**
3	Kohima							1104.35	549.45	164.58		**1818.38**
4	Longleng							2157.53	803.08	67.61		**3028.22**
5	Mokokchung							2838.30	1020.73	153.42		**4012.45**
6	Mon							5504.51	1652.13	130.11		**7286.75**
7	Peren							2219.72	1416.95	78.59		**3715.26**
8	Phek							2387.45	596.34	134.03		**3117.82**
9	Tuensang							3372.83	1044.85	111.34		**4529.02**
10	Wokha							3079.88	1241.07	100.92		**4421.87**
11	Zunheboto							2301.16	1037.14	113.90		**3452.20**
Total								**29734.35**	**10600.57**	**1305.78**		**41640.70**

Note: Cumulative expenditure data extracted from NREGASoft MIS as on 17.04.2026

**Opening Balance in SNA Account.*

***This is the amount released through SNA Account and SNA Sparsh RBI Account. For wages, based on the FTOs generated by the implementing agencies at Block level, The Central Government/Ministry directly transfers wages from the Central MGNREGA fund to the workers account through ABPS/DBT mode.*

Report for Noklak, Shamator, Tseminyu, Niuland, Meluri, Chumukedima Districts not available in NREGA Soft MIS as these new Districts are yet to be incorporated.

Source: Directorate of Rural Development

Table No. 35.4: FINANCIAL & PHYSICAL ACHEIVEMENT REPORT UNDER NAGALAND STATE RURAL LIVELIHOOD MISSION (NSRLM) FOR FY 2025-26

(In Rupees)

Sl.No.	Name of District (DMMY & BMMU)	Opening Balance	Allocation Ratio		Released		Bank Interest/ Miscellaneous	Total Fund	Total Expenditure	Funds Remitte to SMMU	Closing Balance	Total SHG assisted		
			Centre	State	Centre	State						Women	Disabled	Total
1	*2*	*3*	*4*	*5*	*6*	*7*	*8*	*9*	*10*	*11*	*12*	*13*	*14*	*15*
1	Dimapur	0.00	90.00	10.00	4,01,50,851	44,61,206	0.00	4,46,12,057	4,46,12,057	0.00	0.00	947		947
2	Kiphire	0.00	90.00	10.00	3,20,09,130	35,56,570	0.00	3,55,65,700	3,55,65,700	0.00	0.00	211		211
3	Kohima	0.00	90.00	10.00	4,06,73,599	45,19,289	0.00	4,51,92,888	4,51,92,888	0.00	0.00	772		772
4	Longleng	0.00	90.00	10.00	2,02,67,847	22,51,983	0.00	2,25,19,830	2,25,19,830	0.00	0.00	306		306
5	Mokokchung	0.00	90.00	10.00	4,69,75,073	52,19,453	0.00	5,21,94,526	5,21,94,526	0.00	0.00	753		753
6	Mon	0.00	90.00	10.00	4,79,52,377	53,28,042	0.00	5,32,80,419	5,32,80,419	0.00	0.00	1,139		1,139
7	Peren	0.00	90.00	10.00	3,57,91,688	39,76,854	0.00	3,97,68,542	3,97,68,542	0.00	0.00	612		612
8	Phek	0.00	90.00	10.00	2,48,27,666	27,58,630	0.00	2,75,86,296	2,75,86,296	0.00	0.00	877		877
9	Tuensang	0.00	90.00	10.00	4,62,29,272	51,36,586	0.00	5,13,65,858	5,13,65,858	0.00	0.00	1,392		1,392
10	Wokha	0.00	90.00	10.00	4,00,53,875	44,50,431	0.00	4,45,04,305	4,45,04,305	0.00	0.00	612		612
11	Zunheboto	0.00	90.00	10.00	4,34,27,136	48,25,237	0.00	4,82,52,373	4,82,52,373	0.00	0.00	1,047		1,047
Total					**41,83,58,514**	**4,64,84,281**	**0.00**	**46,48,42,794**	**46,48,42,794**	**0.00**	**0.00**	**8,668**		**8,668**

Note:- *Noklak and Shamator are included under Tuensang;Tseminyu is included under Kohima;Niuland and Chumoukedima are included under Dimapur;Meluri is included under Phek*

Source: Directorate of Rural Development

36

DISTRICT ADMINISTRATION



Table 36.1 : DISTRICT-WISE NUMBER OF INNER LINE PERMIT ISSUED FOR FY 2025-26

Sl. No.	District	No. of Inner Line Permit Issued to the Labourers	Aprl. 25	May. 25	June. 25	July. 25	Aug. 25	Sept. 25	Oct. 25	Nov. 25	Dec. 25	Jan. 26	Feb. 26	Mar. 26	Total
1	Dimapur	One *(1)* month	Nil	Nil	Nil	346	700	89	47	163	153	136	189	160	**1983**
		Two *(2)* months	Nil	Nil	Nil	Nil	Nil	Nil	Nil	Nil	Nil	Nil	Nil	Nil	Nil
		Three *(3)* months	Nil	Nil	Nil	Nil	Nil	Nil	Nil	Nil	Nil	Nil	Nil	Nil	Nil
		Six *(6)* months	Nil	Nil	Nil	Nil	Nil	53	9	49	19	36	109	177	**452**
		1 year	Nil	Nil	Nil	Nil	Nil	5	Nil	Nil	Nil	Nil	Nil	10	**15**
2	Kiphire	One *(1)* month	20	0	0	18	80	25	65	55	1	4	19	6	**293**
		Two *(2)* months	Nil	Nil	Nil	Nil	Nil	Nil	Nil	Nil	Nil	Nil	Nil	Nil	Nil
		Three *(3)* months	210	93	304	234	64	238	149	60	194	302	62	176	**2086**
		Six *(6)* months	Nil	Nil	Nil	Nil	Nil	Nil	Nil	Nil	Nil	Nil	Nil	Nil	Nil
		1 year	Nil	Nil	Nil	Nil	Nil	Nil	Nil	Nil	Nil	Nil	Nil	Nil	Nil
3	Longleng	One *(1)* month	Nil	Nil	Nil	Nil	Nil	Nil	Nil	Nil	Nil	Nil	Nil	Nil	**Nil**
		Two *(2)* months	Nil	Nil	Nil	Nil	Nil	Nil	Nil	Nil	Nil	Nil	Nil	Nil	**Nil**
		Three *(3)* months	12	6	Nil	67	9	Nil	36	40	Nil	Nil	Nil	Nil	**170**
		Six *(6)* months	Nil	Nil	Nil	Nil	Nil	Nil	Nil	Nil	Nil	44	32	Nil	**76**
		1 year	Nil	Nil	Nil	110	76	37	8	Nil	Nil	Nil	Nil	Nil	**231**
4	Noklak	One *(1)* month	Nil	Nil	Nil	Nil	Nil	Nil	Nil	Nil	Nil	1	Nil	1	**2**
		Two *(2)* months	Nil	Nil	Nil	Nil	Nil	Nil	Nil	Nil	Nil	Nil	Nil	Nil	Nil
		Three *(3)* months	1	7	25	11	10	1	Nil	Nil	Nil	Nil	Nil	Nil	**55**
		Six *(6)* months	Nil	Nil	1	Nil	Nil	Nil	Nil	Nil	2	Nil	Nil	2	**5**
		1 year	26	26	37	5	6	3	1	6	Nil	Nil	4	Nil	**114**

5	Wokha	One *(1)* month	Nil	Nil	Nil	Nil	Nil	Nil	Nil	Nil	Nil	Nil	Nil	Nil	**Nil**
		Two *(2)* months	Nil	Nil	Nil	Nil	Nil	Nil	Nil	Nil	Nil	Nil	Nil	Nil	**Nil**
		Three *(3)* months	Nil	90	279	244	155	130	40	47	Nil	Nil	Nil	Nil	**985**
		Six *(6)* months	Nil	Nil	Nil	Nil	Nil	Nil	Nil	Nil	123	47	136	24	**330**
		1 year	10	146	192	180	52	32	9	20	3	3	33	3	**683**
6	Zunheboto	One *(1)* month	Nil	Nil	Nil	Nil	Nil	Nil	Nil	Nil	Nil	Nil	Nil	Nil	Nil
		Two *(2)* months	Nil	Nil	Nil	Nil	Nil	Nil	Nil	Nil	Nil	Nil	Nil	Nil	Nil
		Three *(3)* months	34	55	47	47	34	43	18	54	12	20	29	56	**449**
		Six *(6)* months	29	25	35	23	31	29	9	37	13	3	7	16	**257**
		1 year	Nil	Nil	Nil	Nil	Nil	Nil	Nil	Nil	Nil	Nil	Nil	Nil	Nil
7	Tseminyu	One *(1)* month	Nil	Nil	Nil	Nil	Nil	4	Nil	Nil	1	Nil	Nil	Nil	**5**
		Two *(2)* months	Nil	Nil	Nil	Nil	Nil	Nil	Nil	Nil	Nil	Nil	Nil	Nil	**Nil**
		Three *(3)* months	32	17	68	31	106	17	26	21	30	6	26	10	**390**
		Six *(6)* months	Nil	Nil	Nil	Nil	Nil	Nil	Nil	Nil	Nil	Nil	Nil	Nil	**Nil**
		1 year	5	4	11	10	30	4	1	2	1	1	6	3	**78**
8	Mokokchung	One *(1)* month	Nil	Nil	Nil	Nil	Nil	Nil	Nil	Nil	Nil	Nil	Nil	Nil	Nil
		Two *(2)* months	Nil	Nil	Nil	Nil	Nil	Nil	Nil	Nil	Nil	Nil	Nil	Nil	Nil
		Three *(3)* months	255	682	346	316	453	Nil	Nil	Nil	2	2	Nil	1	**2057**
		Six *(6)* months	Nil	Nil	Nil	Nil	Nil	241	120	187	184	214	212	137	**1295**
		1 year	266	672	412	293	332	103	31	109	20	32	55	40	**2365**

9	Phek	One *(1)* month	Nil	Nil	Nil	Nil	Nil	Nil	Nil	Nil	Nil	Nil	Nil	Nil	**Nil**
		Two *(2)* months	Nil	Nil	Nil	Nil	Nil	Nil	Nil	Nil	Nil	Nil	Nil	Nil	**Nil**
		Three *(3)* months	25	2	69	116	43	25	38	31	6	28	32	20	**435**
		Six *(6)* months	Nil	Nil	Nil	Nil	Nil	Nil	Nil	Nil	Nil	Nil	Nil	Nil	**Nil**
		1 year	Nil	Nil	77	114	Nil	Nil	Nil	Nil	Nil	Nil	Nil	Nil	**191**
10	Kohima	One *(1)* month	Nil	Nil	ILP issued online only for June and July		Nil	Nil	Nil	63	69	19	73	28	**252**
		Two *(2)* months	Nil	Nil			Nil	Nil	Nil	Nil	Nil	Nil	Nil	Nil	**Nil**
		Three *(3)* months	322	153			665	494	239	Nil	Nil	Nil	Nil	Nil	**1873**
		Six *(6)* months	Nil	Nil			Nil	Nil	Nil	322	300	368	928	216	**2134**
		1 year	10	26			40	37	30	73	22	31	57	35	**361**
11	Tuensang	One *(1)* month	14	10	Nil	Nil	16	17	25	19	9	Nil	26	12	**148**
		Two *(2)* months	Nil	Nil	Nil	Nil	15	19	7	13	14	Nil	36	59	**163**
		Three *(3)* months	Nil	Nil	Nil	Nil	Nil	Nil	Nil	Nil	Nil	Nil	Nil	Nil	Nil
		Six *(6)* months	Nil	Nil	Nil	Nil	Nil	Nil	Nil	Nil	Nil	Nil	Nil	Nil	Nil
		1 year		4	112	121	126	35	25	25	33	22	62	84	**649**
12	Mon	One *(1)* month	Nil	Nil	Nil	Nil	Nil	Nil	Nil	Nil	Nil	Nil	Nil	Nil	**Nil**
		Two *(2)* months	Nil	Nil	Nil	Nil	Nil	Nil	Nil	Nil	Nil	Nil	Nil	Nil	**Nil**
		Three *(3)* months	2	7	12	12	4	25	9	Nil	11	Nil	12	12	**106**
		Six *(6)* months	Nil	Nil	Nil	Nil	Nil	Nil	Nil	Nil	Nil	Nil	Nil	Nil	**Nil**
		1 year	Nil	Nil	Nil	Nil	5	Nil	Nil	Nil	Nil	Nil	Nil	Nil	**5**

13	Peren	One *(1)* month	Nil	Nil	Nil	Nil	Nil	Nil	Nil	Nil	Nil	Nil	Nil	Nil	**Nil**
		Two *(2)* months	Nil	Nil	Nil	Nil	Nil	Nil	Nil	Nil	Nil	Nil	Nil	Nil	**Nil**
		Three *(3)* months	Nil	Nil	Nil	Nil	15	20	70	10	5	8	12	8	**148**
		Six *(6)* months	Nil	Nil	Nil	Nil	Nil	Nil	Nil	Nil	Nil	Nil	Nil	Nil	**Nil**
		1 year	Nil	Nil	Nil	Nil	Nil	Nil	Nil	2	Nil	Nil	Nil	Nil	**2**
14	Shamator	One *(1)* month	Nil	Nil	Nil	Nil	Nil	Nil	Nil	Nil	Nil	Nil	Nil	Nil	Nil
		Two *(2)* months	Nil	Nil	Nil	Nil	Nil	Nil	Nil	Nil	Nil	Nil	Nil	Nil	Nil
		Three *(3)* months	Nil	4	9	1	21	Nil	Nil	Nil	Nil	Nil	Nil	Nil	**35**
		Six *(6)* months	Nil	Nil	Nil	Nil	Nil	Nil	1	5	Nil	Nil	1	Nil	**7**
		1 year	7	9	5	8	17	6	8	13	5	11	2	8	**99**
15	Niuland	One *(1)* month	Nil	Nil	Nil	Nil	Nil	Nil	Nil	Nil	Nil	Nil	Nil	Nil	Nil
		Two *(2)* months	Nil	Nil	Nil	Nil	Nil	Nil	Nil	Nil	Nil	Nil	Nil	Nil	Nil
		Three *(3)* months	Nil	Nil	Nil	Nil	Nil	Nil	Nil	Nil	Nil	105	124	111	**340**
		Six *(6)* months	Nil	Nil	Nil	Nil	Nil	Nil	Nil	Nil	Nil	Nil	Nil	Nil	Nil
		1 year	Nil	Nil	Nil	Nil	Nil	Nil	Nil	Nil	Nil	Nil	Nil	Nil	Nil
16	Chumoukedima	One *(1)* month	Nil	Nil	Nil	Nil	Nil	Nil	Nil	Nil	Nil	Nil	Nil	6	**6**
		Two *(2)* months	Nil	Nil	Nil	Nil	Nil	Nil	Nil	Nil	Nil	Nil	Nil	Nil	**Nil**
		Three *(3)* months	Nil	7	Nil	Nil	74	Nil	1	33	Nil	4	36	5	**160**
		Six *(6)* months	Nil	Nil	Nil	Nil	Nil	Nil	Nil	Nil	Nil	Nil	Nil	Nil	**Nil**
		1 year	Nil	Nil	Nil	Nil	Nil	Nil	Nil	Nil	Nil	Nil	2	Nil	**2**

17	Meluri	One *(1)* month													
		Two *(2)* months													
		Three *(3)* months													
		Six *(6)* months													
		1 year													

Note: Data for Kohima (Exclude June and July), Since ILP was issued online for that month
Blank cell- Data Not Reported
Source:Deputy Commissioners, Nagaland

Table 36.2 : NUMBER OF GOVERNMENT AND NON GOVERNMENT OFFICIALS ACCOMODATED AT DISTRICT CIRCUIT HOUSES FOR FY 2025-26

Sl. No.	District	Category of occupants	Aprl. 25	May. 25	June. 25	July. 25	Aug. 25	Sept. 25	Oct. 25	Nov. 25	Dec. 25	Jan. 26	Feb. 26	Mar. 26	Total
1	Dimapur	No. of Govt. Officials	4	4	5	7	3	6	4	5	4	4	4	6	**56**
		No. of Non-Govt. Officials													
2	Kiphire	No. of Govt. Officials	5	4	3	6	24	5	6	28	2	15	2	11	**111**
		No. of Non-Govt. Officials	10	12	11	13	14	23	7	6	6	4	21	16	**143**
3	Longleng	No. of Govt. Officials	Nil	Nil	Nil	Nil	Nil	Nil	Nil	Nil	Nil	Nil	1	2	**3**
		No. of Non-Govt. Officials	Nil	Nil	Nil	Nil	Nil	Nil	Nil	Nil	Nil	Nil	Nil	Nil	Nil
4	Noklak	No. of Govt. Officials	2	Nil	2	Nil	Nil	Nil	Nil	Nil	Nil	Nil	2	1	**7**
		No. of Non-Govt. Officials	1	Nil	Nil	Nil	Nil	Nil	Nil	Nil	Nil	Nil	Nil	Nil	**1**
5	Wokha	No. of Govt. Officials	4	2	1	4	2	3	6	7	5	1	2	4	**41**
		No. of Non-Govt. Officials	6	2	3	4	5	1	2	6	4	2	1	1	**37**

6	**Zunheboto**	**No. of Govt. Officials**	3	3	3	4	10	6	4	3		6	4	4	**50**
		No. of Non-Govt. Officials	5	6	7	8	4	10	6	6	7	3	6	6	**74**
7	**Tseminyu**	**No. of Govt. Officials**	Nil	Nil	Nil	Nil	Nil	Nil	Nil	Nil	Nil	Nil	Nil	Nil	**Nil**
		No. of Non-Govt. Officials	Nil	Nil	Nil	Nil	Nil	Nil	Nil	Nil	Nil	Nil	Nil	Nil	**Nil**
8	**Mokokchung**	**No. of Govt. Officials**	9	11	11	16	14	19	4	6	3	28	13	6	**140**
		No. of Non-Govt. Officials	36	25	26	29	22	20	24	41	12	18	21	35	**309**
9	**Phek**	**No. of Govt. Officials**	8	7	8	3	20	9	2	4	6	2	5	6	**80**
		No. of Non-Govt. Officials	2	2	2	8	7	3	6	21	8	0	6	1	**66**
10	**Kohima**	**No. of Govt. Officials**													
		No. of Non-Govt. Officials													
11	**Tuensang**	**No. of Govt. Officials**	15	14	10	13	7	11	7	9	5	8	11	15	**125**
		No. of Non-Govt. Officials	3	1	0	1	1	0	1	4	1	2	1	1	**16**

12	**Mon**	**No. of Govt. Officials**	24	24	26	29	19	19	26	23	15	16	28	16	**265**
		No. of Non-Govt. Officials	4	7	9	5	6	7	5	11	8	4	5	5	**76**
13	**Peren**	**No. of Govt. Officials**	17		2	3	2			1			8		**33**
		No. of Non-Govt. Officials	4		1		1			4	6		5	4	**25**
14	**Shamator**	**No. of Govt. Officials**	Nil	1	Nil	Nil	5	2	NIL	2	4	12	Nil	Nil	**26**
		No. of Non-Govt. Officials	6	8	4	16	3	2	5	5	1	10	11	9	**80**
15	**Niuland**	**No. of Govt. Officials**	Nil	Nil	Nil	Nil	Nil	Nil	Nil	Nil	Nil	Nil	Nil	Nil	Nil
		No. of Non-Govt. Officials	Nil	Nil	Nil	Nil	Nil	Nil	Nil	Nil	Nil	Nil	Nil	Nil	Nil
16	**Chumoukedima**	**No. of Govt. Officials**	Nil	Nil	Nil	Nil	Nil	Nil	Nil	Nil	Nil	Nil	Nil	Nil	**Nil**
		No. of Non-Govt. Officials	Nil	Nil	Nil	Nil	Nil	Nil	Nil	Nil	Nil	Nil	Nil	Nil	**Nil**
17	**Meluri**	**No. of Govt. Officials**													
		No. of Non-Govt. Officials													

Blank cell- Data Not Reported

Source: Deputy Commissioners, Nagaland

Table 36.3 : NUMBER OF ARM LICENCE ISSUED IN NAGALAND FOR FY 2025-26

Sl. No.	District	Types of Arm	Licence Issued During 2025-26	Total *(Cumulative)* No. of Licence Holder
1	**Kohima**			
2	**Dimapur (including Chumoukedima & Niuland)**	.32 bore Pistol .22 bore Rifle	L/No. 0223/CPDMR/NL	**14712**
		.32 bore Pistol .22 bore Rifle	L/No. 0224/CPDMR/NL	
		.32 bore Pistol .22 bore Rifle	L/No. 0225/CPDMR/NL	
		.32 bore Pistol .12 bore SBBL	L/No. 0226/CPDMR/NL	
		.22 bore Rifle	L/No. 0226/CPDMR/NL	
3	**Peren**	Nil	Nil	**NA**
4	**Phek**	Nil	Nil	**1698**
5	**Mokokchung**	Non Prohibited bore	4	**3222**
6	**Wokha**	Nil	Nil	**4107**
7	**Zunheboto**	Nil	Nil	**NA**
8	**Tuensang**	Non Prohibited bore	2	**2953**
9	**Kiphire**	Nil	Nil	**4050**
10	**Longleng**	.32 calibre Pistol	1	**1206**
11	**Mon**	.32 Bore Pistol	1	**NA**
12	**Noklak**	Nil	Nil	**Nil**
13	**Shamator**	Nil	Nil	**Nil**
14	**Tseminyu**	Nil	Nil	**Nil**
15	**Meluri**			

Blank cell- Data Not Reported

Source: Deputy Commissioners, Nagaland

Table 36.4 : NUMBER OF SCHEDULE TRIBE (ST), SCHEDULE CASTE & OTHER BACKWARD CLASS(OBC) CERTIFICATES ISSUED IN NAGALAND FOR FY 2025-26

Sl.No	District	Category	Certificate Issued during 2025-26	Total (Cumulative) No. of Certificate Issued in Nagaland as on 31st March 2026
1	Dimapur	Schedule Tribe *(ST)*	7725	43,035
		Schedule Caste *(SC)*	Nil	Nil
		Indigenous Inhabitants of Nagaland *(IIC)*	7275	40985
		OBC *(OBC)*		
2	Kiphire	Schedule Tribe *(ST)*	4737	11104
		Schedule Caste *(SC)*	Nil	Nil
		Indigenous Inhabitants of Nagaland *(IIC)*	4737	11104
		OBC *(OBC)*	Nil	Nil
3	Longleng	Schedule Tribe *(ST)*	5905	NA
		Schedule Caste *(SC)*	Nil	Nil
		Indigenous Inhabitants of Nagaland *(IIC)*	5905	NA
		OBC *(OBC)*	Nil	Nil
4	Noklak	Schedule Tribe *(ST)*	2129	NA
		Schedule Caste *(SC)*	Nil	NA
		Indigenous Inhabitants of Nagaland *(IIC)*	2129	NA
		OBC *(OBC)*	Nil	NA
5	Wokha	Schedule Tribe *(ST)*	3500	NA
		Schedule Caste *(SC)*	Nil	Nil
		Indigenous Inhabitants of Nagaland *(IIC)*	3500	NA
		OBC *(OBC)*	Nil	
6	Zunheboto	Schedule Tribe *(ST)*	8119	NA
		Schedule Caste *(SC)*	Nil	Nil
		Indigenous Inhabitants of Nagaland *(IIC)*	7602	NA
		OBC *(OBC)*	Nil	Nil

7	Tseminyu	Schedule Tribe *(ST)*	1700	7660
		Schedule Caste *(SC)*	Nil	Nil
		Indigenous Inhabitants of Nagaland *(IIC)*	1540	7290
		OBC (OBC)	Nil	Nil
8	Mokokchung	Schedule Tribe *(ST)*	14567	36667
		Schedule Caste *(SC)*	Nil	Nil
		Indigenous Inhabitants of Nagaland *(IIC)*	14555	36675
		OBC *(OBC)*	Nil	Nil
9	Phek	Schedule Tribe *(ST)*	1531	NA
		Schedule Caste *(SC)*	Nil	Nil
		Indigenous Inhabitants of Nagaland *(IIC)*	1531	NA
		OBC *(OBC)*	Nil	Nil
10	Kohima	Schedule Tribe *(ST)*		
		Schedule Caste *(SC)*		
		Indigenous Inhabitants of Nagaland *(IIC)*		
		OBC *(OBC)*		
11	Tuensang	Schedule Tribe *(ST)*	4313	NA
		Schedule Caste *(SC)*	Nil	Nil
		Indigenous Inhabitants of Nagaland *(IIC)*	4929	NA
		OBC *(OBC)*	Nil	Nil
12	Mon	Schedule Tribe *(ST)*	7900	NA
		Schedule Caste *(SC)*	Nil	Nil
		Indigenous Inhabitants of Nagaland *(IIC)*	6859	NA
		OBC *(OBC)*	Nil	Nil
13	Peren	Schedule Tribe *(ST)*	1600	NA
		Schedule Caste *(SC)*	Nil	NA
		Indigenous Inhabitants of Nagaland *(IIC)*	1600	NA
		OBC *(OBC)*	Nil	NA

14	Shamator	Schedule Tribe *(ST)*	5583	NA
		Schedule Caste *(SC)*	Nil	Nil
		Indigenous Inhabitants of Nagaland *(IIC)*	5583	NA
		OBC *(OBC)*		
15	Niuland	Schedule Tribe *(ST)*	1180	5822
		Schedule Caste *(SC)*	Nil	Nil
		Indigenous Inhabitants of Nagaland *(IIC)*	1150	5696
		OBC *(OBC)*	Nil	Nil
16	Chumoukedima	Schedule Tribe *(ST)*	3995	10240
		Schedule Caste *(SC)*	Nil	Nil
		Indigenous Inhabitant*s of Nagaland (IIC)*	3903	10,031
		OBC *(OBC)*	Nil	Nil
17	Meluri	Schedule Tribe *(ST)*		
		Schedule Caste *(SC)*		
		Indigenous Inhabitants of Nagaland *(IIC)*		
		OBC *(OBC)*		

Blank Cell- Data Not Reported

Source: Deputy Commissioners, Nagaland

Table 36.5 : DISTRICT-WISE DISTRUBTION OF CIRCLES, BLOCKS & VILLAGES AS ON 31st MARCH 2026

Sl. No	State/District	No.of Circles headed by EAC	No. of Sub-Division		No. of R.D Blocks	No. of Villages		
			Headed by ADC	Headed by SDO (C)		Recognised	Unrecognised	Total
1	2	3	4		5	6	7	**8**
1	**Kohima**							
2	**Dimapur**	Nil	Nil	Nil	2	31	3	**34**
3	**Peren**	2	3	1	4	93	19	**112**
4	**Phek**	7	2	1	6	70	2	**72**
5	**Mokokchung**	5	2	2	9	88	7	**95**
6	**Wokha**	8	2	1	6	138	23	**161**
7	**Zunheboto**	7	5	1	6	171	2	**173**
8	**Tuensang**	4	1	1	4	64	18	**82**
9	**Kiphire**	5	2	Nil	5	104	3	**107**
10	**Longleng**	4	1	Nil	3	51	11	**62**
11	**Mon**	5	4	5	7	122	10	**132**
12	**Noklak**	2	Nil	1	3	40	4	**44**
13	**Shamator**	3	0	2	2	37	4	**41**
14	**Niuland**	2	Nil	1	3	104	4	**108**
15	**Chumoukedima**	1	1	1	NA	82	24	**106**
16	**Tseminyu**	1	Nil	Nil	2	40	3	**43**
17	**Meluri**							

Blank Cell- Data Not Reported

Source: Deputy Commissioners, Nagaland

37

MISCELLANEOUS

Table No. 37.1: IRRIGATION POTENTIAL AS PER IRRIGATION POTENTIAL PLAN FOR FY 2025-26

Sl. No.	As per State Irrigation Plan 2025-26	
1	Ultimate Irrigation Potential *(UIP)*	8,49,740
2	Irrigation Potential Created *(IPC)*	1,73,032
3	Irrigation Potential Utilized *(IPU)*	1,03,819

Source: Water Resources Department

Table No. 37.2 : NEWSPAPERS IN NAGALAND (as on 31st March 2026)

Sl. No.	Description	Frequency
	ENGLISH NEWSPAPERS	
1	Nagaland Post	Daily
2	The Morung Express	Daily
3	Eastern Mirror	Daily
	VERNACULAR	
1	Capi *(Tenyidie)*	Daily
2	Tir Yimyim *(Ao)*	Daily
3	Ao Milen *(Ao)*	Daily
4	Sumi Kukuputsa Kiyephi *(Sumi)*	Daily
	MAGAZINE	
1	Lenjeter	Monthly

Source: Directorate of Information & Public Relation

Table No. 37.3: DISTRICT-WISE NUMBER OF GOVERNMENT LIBRARIES AND RECOGNISED LIBRARIES OTHER THAN GOVERNMENT AS ON 31st MARCH 2026

Sl. No.	District	No. of libraries	No. of Recognised Libraries Other Than Govt.
1	**Dimapur**	1	41
2	**Kiphire**	1	23
3	**Kohima**	3	62
4	**Longleng**	1	18
5	**Mokokchung**	1	68
6	**Mon**	1	40
7	**Peren**	1	16
8	**Phek**	1	80
9	**Tuensang**	1	38
10	**Wokha**	1	59
11	**Zunheboto**	1	34
Total		**13**	**479**

No library is currently available in remaining districts.
Source: Directorate of Art & Culture

Table No. 37.4: INVENTORY OF COLLECTIONS IN STATE ARCHIVE, WWII MUSEUM KISAMA, STATE LIBRARY, STATE MUSEUM FOR FY 2025-26

Sl.No	Particulars	Type	Approximate Number
1	**State Archive**	Records	**20,000**
2	**W.W II Museum Kisama**	War Relics	**400**
3	**State Library**	Books	**61,000**
4	**State Museum**	Artifacts	**6,000**

Source: Directorate of Art & Culture

Table No. 37.5: ACTIVITIES & PROJECTS IMPLEMENTED BY INFORMATION TECHNOLOGY & COMMUNICATION DEPARTMENT FOR FY 2025-26

Sl. No.	Projects	Total
1	Number of Websites & Application hosted by Nagaland State Data Centre *(NSDC)*	Websites-82 Applications-30
2	Number of Services offered on Unified Services Portal	53
3	Common Service Centre *(CSC)*	1834
i)	Total no. of VLEs providing digipay Services	959
ii)	Number of mATM transactions *(digipay micri-ATM)*	288304
iii)	No. of workers *(unorganised sector)* registered under E-Shram *(12 digit card)*	189495
iv)	No. of common service centre *(CSC)* Grameen E-Store	163

Source: Directorate of Information Technology & Communication

Table No. 37.6: NUMBER OF GOVERNMENT AND NON-GOVERNMENT OFFICIALS ACCOMMODATED AT NAGALAND HOUSE FOR FY 2025-26

SL. No.	Branch or Location			Apr-25	May-25	Jun-25	Jul-25	Aug-25	Sep-25	Oct-25	Nov-25	Dec-25	Jan-26	Feb-26	Mar-26	Total
1	NAGALAND HOUSE KOLKATA	Shakespeare Sarani Road	No. of Government Officials	18	7	9	10	13	4	6	11	4	11	11	5	**109**
			No. of Non-Government officials	56	107	67	52	43	52	47	42	45	55	60	45	**671**
		Salt lake	No. of Government Officials	47	22	22	32	34	46	20	21	26	42	25	12	**349**
			No. of Non-Government officials	94	76	88	86	99	85	130	124	109	124	126	101	**1242**
2	NAGALAND HOUSE DELHI	RK PURAM	No. of Government Officials													
			No. of Non-Government officials													
		AURANGZEB ROAD	No. of Government Officials													
			No. of Non-Government officials													
3	NAGALAND HOUSE SHILLONG		No. of Government Officials	43	39	56	59	48	39	37	36	35	32	37	28	**489**
			No. of Non-Government officials	35	52	47	54	58	53	51	49	47	46	59	52	**603**
4	NAGALAND HOUSE GUWAHATI		No. of Government Officials	38	31	33	36	38	41	37	45	36	48	37	35	**455**
			No. of Non-Government officials	4	7	2	3	2	1	7	1	4	2	4	4	**41**

Source: Resident Commisssioner & Assistant Resident Commisssioner

Table No. 37.7 : NUMBER OF ELECTORS & POLLING STATION IN NAGALAND, 2026

Sl. No.	Name of District	No. of Electors*(General)*				No. of Electors*(Service)*			Polling Stations			Total No. of BLOs	Total No. of Supervisors
		Male	Female	TG	Total	Male	Female	Total	Regular	Auxiliary	Total		
1	Dimapur	62410	63166	0	**125576**	1024	37	**1061**	192	0	**192**	192	17
2	Peren	30384	31533	0	**61917**	171	1	**172**	133	0	**133**	133	13
3	Kohima	58760	64048	0	**122808**	366	5	**371**	189	0	**189**	189	22
4	Pughoboto	7944	8165	0	**16109**	53	1	**54**	34	0	**34**	34	3
5	Phek	43112	45179	0	**88291**	363	6	**369**	153	0	**153**	153	17
6	Mokokchung	77592	77795	0	**155387**	1067	10	**1077**	246	0	**246**	246	26
7	Zunheboto	51246	52238	0	**103484**	443	4	**447**	211	0	**211**	211	23
8	Wokha	53248	54889	0	**108137**	925	16	**941**	218	0	**218**	218	22
9	Mon	82696	78648	0	**161344**	437	15	**452**	280	0	**280**	280	27
10	Longleng	25231	24512	0	**49743**	89	1	**90**	115	0	**115**	115	12
11	Tuensang	40712	39283	0	**79995**	313	1	**314**	139	0	**139**	139	14
12	Kiphire	29930	29491	0	**59421**	162	1	**163**	131	0	**131**	131	13
13	Noklak	20443	20010	0	**40453**	188	1	**189**	67	0	**67**	67	8
14	Tseminyu	11757	12619	0	**24376**	135	2	**137**	47	0	**47**	47	5
15	Chumukedima	53633	55455	0	**109088**	1021	14	**1035**	188	0	**188**	188	18
16	Shamator	10245	10276	0	**20521**	100		**100**	37	0	**37**	37	4
17	Meluri	10907	10694	0	**21601**	145		**145**	52	0	**52**	52	7
Total		**670250**	**678001**	0	**1348251**	**7002**	**115**	**7117**	**2432**	**0**	**2432**	**2432**	**251**

Source: CEO, Nagaland

Table No. 37.8: NUMBER OF LAND PATTA ISSUED IN NAGALAND FOR FY 2025-26

Sl.No.	District	No. of Land Patta Issued During 2025-26	Total Area of Land Patta Issued During 2025-26	Total *(Cumulative)* No. of Land Patta Holders as on 31st March 2026
1	**Dimapur**	922	555 Bighas (approximately)	**10,049**
2	**Kohima**	-	-	-
3	**Mokokchung**	NIL	NIL	**13**
4	**Wokha**	43	5,20,667sqft (11.9acres)	**NIL**
5	**Tuensang**	-	-	-
6	**Zunheboto**	30	25,000sqmtr	**468**
7	**Mon**	-	-	-
8	**Longleng**	2 (site permit issued to private)	1. 1618 sqmtr/17,424sqft (0.4acres) 2. 400 Sqmtr/4310sqft (0.1acres)	**252 site permit holders (Government 68nos and Private 184nos)**
9	**Phek**	-	-	-
10	**Peren**	NIL	NIL	**39**
11	**Noklak**	-	-	-
12	**Shamator**	-	-	-
13	**Niuland**	-	-	-
14	**Chumoukedima**	13	(11,56,248Sqft)	**575**
15	**Kiphire**	26	269.798acres/109.183hectares	**26**
16	**Tseminyu**	-	-	-
17	**Meluri**	-	-	

Source: Department of Land Records & Survey

Table No. 37.9: PROGRESS OF VARIOUS COMPONENTS OF DIGITAL INDIA LAND RECORDS MODERNIZATION PROGRAMME (DILRMP) IN NAGALAND AS ON 31.03.26

Sl. No	District	Components						
		Computerization of RORs (No. of Villages)	Digitalization of Cadastral Maps/FMBS (No. of Maps/FMBS)	Cadastral Maps linked to ROR (No. of Villages)	Computerization of SROs (No. of SROs)	Integration of SRO to Revenue Office (No. of Tehsil)	Establishment of Modern Record Rooms (No. of Tehsil)	ULPIN Generated (No. of Land Parcel)
1	Dimapur	33	33	33	NIL	NIL	NIL	NIL
2	Kohima	NIL	NIL	NIL	NIL	NIL	NIL	NIL
3	Mokokchung	53	53	53	NIL	NIL	NIL	NIL
4	Wokha	NIL	NIL	NIL	NIL	NIL	NIL	NIL
5	Tuensang	116	116	116	NIL	NIL	NIL	NIL
6	Zunheboto	178	178	178	NIL	NIL	NIL	NIL
7	Mon	96	96	96	NIL	NIL	NIL	NIL
8	Longleng	NIL	NIL	NIL	NIL	NIL	NIL	NIL
9	Phek	68	68	68	NIL	NIL	NIL	NIL
10	Peren	35	35	35	NIL	NIL	NIL	NIL

Note: Shamator and Noklak included in Tuensang District, Niuland and Chumoukedima included in Dimapur District, Tseminyu included in Kohima and Meluri included in Phek District
ROR- Records of Rights
FMB- Field Measurement Book
SRO-Sub- Revenue Office
ULPIN- Unique Land Parcel Identification Process
Source: Department of Land Records & Survey

Table No. 37.10: PASSPORT STATISTICS OF NAGALAND FOR FY 2025-26

Sl. No.	District	Total Applications Processed *(2025-26)*	No. of Passport issued from 2025- 2026.	Cumulative No. of Passport Issued
1	**Chumukedima**	**1508**	1393	**4979**
2	**Dimapur**	**4952**	4586	**47064**
3	**Kiphire**	**175**	144	**609**
4	**Kohima**	**2683**	2470	**22359**
5	**Longleng**	**78**	72	**403**
6	**Meluri**	**24**	10	**10**
7	**Mokokchung**	**774**	700	**5583**
8	**Mon**	**390**	337	**1843**
9	**Niuland**	**195**	157	**377**
10	**Noklak**	**31**	48	**71**
11	**Peren**	**444**	366	**1969**
12	**Phek**	**544**	454	**2762**
13	**Shamator**	**27**	28	**48**
14	**Tseminyu**	**129**	120	**283**
15	**Tuensang**	**243**	204	**1507**
16	**Wokha**	**438**	350	**2604**
17	**Zunheboto**	**357**	295	**1966**
Total		**12992**	**11734**	**94437**

Source: Regional Passport Office, Guwahati

Table No. 37. 11: DEPARTMENT-WISE NUMBER OF GOVERNMENT EMPLOYEES GRADE-WISE & GENDER-WISE AS ON 31ST MARCH 2026

Sl.No	Name of the Department	No. of Employees											
		Male					Female						Total
		Grade I	Grade II	Grade III	Grade IV	Total	Grade I	Grade II	Grade III	Grade IV	Total	NA	
	1	*2*	*3*	**4**	*5*	*6*	**7**	*8*	*9*	**10**	*11*	*12*	**13**
1	Administrative Training Institute (ATI)	14	2	9	16	**41**	6	2	6	9	**23**	**0**	**64**
2	Agriculture (AGR)	119	131	478	353	**1081**	51	110	259	79	**499**	**0**	**1580**
3	Agriculture Production Commissioner (APC)	1				**1**	1				**1**	**0**	**2**
4	Animal Husbandary & Veterinary Services (VET)	103	20	390	658	**1171**	58	10	207	185	**460**	**9**	**1640**
5	Art & Culture & Gazetteers (ART)	20	16	63	67	**166**	4	16	30	47	**97**	**0**	**263**
6	Border Affairs (DBA)	2	1	11	2	**16**			2	2	**4**	**0**	**20**
7	CAWD (CAW)	2	9	43	77	**131**	1	3	7	7	**18**	**0**	**149**
8	Chief Minister's Secretariat (CMO)	13		3	4	**20**	1		2	3	**6**	**0**	**26**
9	Civil Police (POL)	310	278	19685	1335	**21608**	77	53	2042	273	**2445**	**1**	**24054**
10	Civil Secretariat (SEC)	322	98	532	538	**1490**	159	106	248	366	**879**	**2**	**2371**
11	Civil Supplies (SUP)	14	12	221	215	**462**	6	8	82	45	**141**	**0**	**603**
12	Co-operation (COP)	23	20	114	64	**221**	12	11	50	31	**104**	**0**	**325**
13	Development Authority Nagaland (DAN)	7	3	24	29	**63**			7	8	**15**	**0**	**78**
14	Development of Under Developed Areas (DUD)	7	9	32	35	**83**	2	2	6	6	**16**	**21**	**120**

15	District Administration (ADM)	177	34	1465	943	**2619**	45	8	352	422	**827**	**44**	**3490**
16	Economics & Statistics (STA)	32	9	254	59	**354**	19	10	199	37	**265**	**0**	**619**
17	Election (ELE)	10	19	85	30	**144**	8	7	40	16	**71**	**1**	**216**
18	Employment, Skill Development & Entrepreneurship (EMP)	17	12	162	91	**282**	3	5	84	67	**159**	**0**	**441**
19	Evaluation (EVA)	8	10	30	29	**77**	9	11	11	10	**41**	**1**	**119**
20	Fire & Emergency Services (NFS)	5	16	612	99	**732**		1	8	23	**32**	**0**	**764**
21	Fisheries (FSY)	21	6	123	105	**255**	12	3	32	36	**83**	**0**	**338**
22	Forest, Environment & Climate Change (FOR)	51	82	708	264	**1105**	17	24	164	107	**312**	**3**	**1420**
23	Geology & Mining (GEO)	40	15	143	124	**322**	19	6	30	26	**81**	**0**	**403**
24	Governor Secretariat (GOV)	7	2	25	33	**67**	3	3	5	19	**30**	**0**	**97**
25	Health & Family Welfare (MED)	396	37	2129	2370	**4932**	135	46	3076	2161	**5418**	**176**	**10526**
26	Higher Education (HED)	223	71	195	271	**760**	372	101	115	136	**724**	**0**	**1484**
27	Home Guards (HGD)	12	9	162	831	**1014**	9	2	36	50	**97**	**100**	**1211**
28	Horticulture (HOR)	27	13	86	185	**311**	7	10	60	55	**132**	**0**	**443**
29	Industries (IND)	60	15	282	251	**608**	23	13	164	122	**322**	**2**	**932**
30	Information & Public Relations (IPR)	19	16	297	113	**445**	11	8	120	55	**194**	**0**	**639**
31	Information Technology & Communication (ITC)	8	3	24	5	**40**	6	2	16	4	**28**	**0**	**68**
32	Jails (PRI)	9	13	907	50	**979**	4	3	308	50	**365**	**0**	**1344**
33	Labour (LAB)	8	5	48	52	**113**	5	1	54	27	**87**	**0**	**200**

34	Land Records & Survey (LRS)	17	20	134	223	**394**	3	3	25	79	**110**	**0**	**504**
35	Land Resources Development (LRD)	35	11	96	247	**389**	12	6	55	119	**192**	**11**	**592**
36	Land Revenue (LRV)	2		5	3	**10**			1	1	**2**	**0**	**12**
37	Law & Justice (LAW)	51	25	194	118	**388**	47	23	95	86	**251**	**0**	**639**
38	Legal Metrology & Consumer Protection (LMP)	7	1	82	53	**143**	2	3	49	30	**84**	**0**	**227**
39	Motor Vehicles Department (MVD)	7	27	107	45	**186**	3	4	25	19	**51**	**0**	**237**
40	Municipal Affairs (MUN)	7	6	36	6	**55**	4		8	15	**27**	**1**	**83**
41	Nagaland Board of School Education (NBE)	18	2	32	16	**68**	7	2	5	7	**21**	**0**	**89**
42	Nagaland Handloom & Handicraft Development Corporation Ltd (NHHDC)	11	5	29	18	**63**	9	6	27	10	**52**	**0**	**115**
43	Nagaland Hotels & Tourism Development Corporation Ltd. (NHL)	4	9	20	34	**67**	2	11	19	12	**44**	**0**	**111**
44	Nagaland House Delhi (SGH)	4		19	26	**49**		2	4	5	**11**	**1**	**61**
45	Nagaland House Guwahati (SGH)	1		13	13	**27**	1		5	6	**12**	**0**	**39**
46	Nagaland House Kolkata (SGH)			17	37	**54**	1	2	4	1	**8**	**0**	**62**
47	Nagaland House Shillong (SGH)			8	6	**14**			2	5	**7**	**0**	**21**
48	Nagaland Industrial Development Corporation Ltd. (NID)	7	2	21	12	**42**	3	2	14	5	**24**	**0**	**66**
49	Nagaland Khadi & Village Industries Board (KVI)	9	6	29	16	**60**	4	2	34	8	**48**	**1**	**109**
50	Nagaland Lokayukta (VIG)	10	9	50	19	**88**	7	5	12	11	**35**	**0**	**123**
51	Nagaland Public Service Commission (PSC)	10	2	15	15	**42**	7	2	9	9	**27**	**0**	**69**
52	Nagaland State Transport (NST)	21	23	556	411	**1011**	7	12	96	59	**174**	**2**	**1187**

53	Nagaland Tool Room and Training Centre (NTT)	2		11	2	**15**	1		4		**5**	**0**	**20**
54	NASTEC (STC)	3		6	2	**11**	1		4	1	**6**	**0**	**17**
55	New & Renewable Energy (NRE)	12	7	5	30	**54**	2	1	11	3	**17**	**3**	**74**
56	NSMDC (MIN)	8	5	24	88	**125**		3	4	6	**13**	**0**	**138**
57	Planning & Transformation (PLG)	37	21	111	62	**231**	8	9	57	34	**108**	**0**	**339**
58	Police Engineering Project (PEP)	12	23	166	253	**454**	1	6	38	107	**152**	**5**	**611**
59	Power (POW)	95	172	1282	2229	**3778**	17	50	387	146	**600**	**0**	**4378**
60	Printing & Stationery (PST)	10	7	189	40	**246**	2	4	146	36	**188**	**0**	**434**
61	Public Health Engineering (PHE)	61	116	573	1785	**2535**	16	27	166	405	**614**	**0**	**3149**
62	PWD (Housing, Architect)	39	86	1261	1151	**2537**	17	25	455	788	**1285**	**0**	**3822**
63	PWD (Mechanical Engineering)	15	54	368	359	**796**	5	7	68	113	**193**	**0**	**989**
64	PWD (Roads & Bridges, NH, EnC)	144	257	2633	2943	**5977**	24	52	897	1101	**2074**	**2**	**8053**
65	Rajya Sainik Board (RSB)	4		11	5	**20**			4	6	**10**	**0**	**30**
66	Rural Development (RDV)	99	112	742	263	**1216**	52	38	493	98	**681**	**3**	**1900**
67	SCERT (SCE)	35	13	70	52	**170**	120	9	42	40	**211**	**9**	**390**
68	School Education (EDN)	205	309	9220	1721	**11455**	156	482	8823	696	**10157**	**19**	**21631**
69	Science & Technology (SCT)	3	4	13	7	**27**			2	4	**6**	**3**	**36**
70	Sericulture (SER)	16	9	136	164	**325**	9	4	91	101	**205**	**0**	**530**
71	Social Welfare (SWL)	63	45	341	193	**642**	35	17	213	507	**772**	**26**	**1440**

72	Soil & Water Conservation (SOL)	37	35	313	179	**564**	19	14	99	74	**206**	**0**	**770**
73	State Excise (EXC)	19	27	249	38	**333**	3	6	45	20	**74**	**0**	**407**
74	State Guest House, Kohima (SGH)		1	2	6	**9**			2	8	**10**	**0**	**19**
75	State Information Commission (SIC)	5	1	7	6	**19**	1		1	2	**4**	**0**	**23**
76	State Institute of Rural Development (SIR)	3	1	26	17	**47**	8	2	13	23	**46**	**0**	**93**
77	State Legislature (NLA)	70	14	125	74	**283**	22	12	42	60	**136**	**0**	**419**
78	State Lotteries (LOT)	2		15	4	**21**	3		9	6	**18**	**0**	**39**
79	Taxes (TAX)	21	31	75	71	**198**	14	23	35	26	**98**	**0**	**296**
80	Technical Education (TED)	61	6	103	63	**233**	58	4	44	33	**139**	**0**	**372**
81	The Nagaland State Cooperative Bank Ltd. (SCB)	29	6	50	65	**150**	12	5	10	19	**46**	**0**	**196**
82	Tourism (TOU)	17	7	31	42	**97**	6	7	9	24	**46**	**11**	**154**
83	Treasuries & Accounts (TRY)	26	20	233	98	**377**	11	11	126	52	**200**	**11**	**588**
84	Urban Development (UDV)	23	17	105	47	**192**	13	4	48	33	**98**	**0**	**290**
85	Village Guards (VGD)	17		81	9182	**9280**			16	16	**32**	**4**	**9316**
86	Water Resources (IFC)	40	32	193	112	**377**	11	17	90	57	**175**	**0**	**552**
87	Women Resource Development (WOM)	5	5	26	15	**51**	1	2	40	13	**56**	**0**	**107**
88	Youth Resources & Sports (YRS)	25	11	132	227	**395**	5	6	64	71	**146**	**0**	**541**
TOTAL		**3573**	**2591**	**49737**	**32216**	**88109**	**1864**	**1525**	**20918**	**9710**	**33994**	**472**	**122494**

Source: Department of Personnel & Administrative Reforms

Table 37.12: PERFORMANCE OF NAGALAND IN SDG INDIA INDEX 2023-24

Sl.No	SDG No	Category	Score
1	SDG 1	No Poverty	63
2	SDG 2	Zero Hunger	60
3	SDG 3	Good Health and Well-being	63
4	SDG 4	Quality Education	46
5	SDG 5	Gender Equality	74
6	SDG 6	Clean Water and Sanitation	86
7	SDG 7	Affordable and Clean Energy	50
8	SDG 8	Decent Work and Economic Growth	76
9	SDG 9	Industry, Innovation, and Infrastructure	50
10	SDG 10	Reduced Inequality	55
11	SDG 11	Sustainable Cities and Communities	38
12	SDG 12	Responsible Consumption and Production	59
13	SDG 13	Climate Action	79
15	SDG 15	Life on Land	74
16	SDG 16	Peace, Justice, and Strong Institutions	65
State Composite Score			**63**

Score Categories: Aspirants (0-49), Performer (50-64), Front Runner (65-99), Achiever (100)
NITI Aayog's SDG India Index 2023-24 (Released on 9th July, 2024)
Source : Planning & Transformation Department.

Table 37.13: PERFORMANCE OF NAGALAND IN NER DISTRICT SDG INDEX 2023-24

Sl. No	District	SDG 1	SDG 2	SDG 3	SDG 4	SDG 5	SDG 6	SDG 7	SDG 8	SDG 9	SDG 10	SDG 11	SDG 12	SDG 13	SDG 15	SDG 16	Overall score	Overall Rank in NER
1	Dimapur	67	67	51	86	80	86	91	97	86	46	83	87	66	88	70	**76.29**	**10**
2	Kiphire	64	73	67	63	76	84	54	75	53	29	84	63	63	100	61	**66.07**	**98**
3	Kohima	71	78	60	83	86	86	79	96	83	52	87	94	66	84	59	**76.93**	**6**
4	Longleng	64	75	72	71	96	89	52	75	82	38	81	66	79	100	61	**72.86**	**28**
5	Mokokchung	78	73	64	79	96	90	71	78	77	67	85	85	100	77	63	**78.43**	**4**
6	Mon	67	73	59	62	94	88	52	77	70	78	85	61	66	67	66	**70**	**62**
7	Peren	56	74	63	63	83	88	62	75	67	77	80	77	67	100	58	**72.14**	**34**
8	Phek	64	82	62	75	82	82	59	71	73	43	84	92	100	80	59	**73.14**	**25**
9	Tuensang	66	65	60	70	90	81	56	70	49	15	79	70	65	74	62	**64.57**	**105**
10	Wokha	66	73	63	67	98	88	68	74	64	55	86	72	65	87	60	**71.5**	**44**
11	Zunheboto	61	62	62	69	95	75	55	72	64	13	88	79	65	71	62	**63.36**	**110**

Score Categories: Aspirants (0-49), Performer (50-64), Front Runner (65-99), Achiever (100)
NITI Aayog's NER District SDG Index 2023-24 (Released on 7th July, 2025)
Source :Planning & Transformation Department.

Table No. 37. 14: STATUS OF KHELO INDIA CENTERS IN NAGALAND FOR FY 2025-26

Sl.No	District	Name of Centre	Discipline
1	Dimapur	Aries Rifle & Pistol Shooting Academy	Shooting
		Greenwood Hr.Sec. School	Football
2	Kiphire	Badminton Stadium	Badminton
		Local Ground	Football
3	Kohima	Loyala Hr. Sec. School	Hockey
		Indira Gandhi Academy	Football
4	Longleng	Local Ground	Football
		Indoor Badminton Hall	Badminton
5	Mokokchung	Indoor Badminton Stadium	Badminton
		LadyBird School Shooting Academy	Shooting
6	Mon	Indoor Badminton Stadium	Badminton
		Local Ground	Football
7	Peren	Indoor Badminton Stadium	Badminton
		St. Xavier College	Archery
8	Phek	Thenyizu Wrestling Institute	Wrestling
		Indoor Badminton Stadium	Badminton
9	Tuensang	Indoor Stadium	TT
		Local Ground	Football
10	Wokha	Indoor Stadium Hall	Badminton
		Regimental Multi-Purpose Hall	Boxing
11	Zunheboto	Olympic Hr. Sec. School	Badminton
			Under process
12	Shamator	Local Ground Near AR Camp	Sepaktakraw
		Local Ground	Football
13	Niuland	Indoor Stadium	Badminton
		Local Ground	Football
14	Noklak	Govt. High School	TT
		Local Ground	Football
15	Chumoukedima	Chekiye Village Sports Association	Football
		NIAPA	TT
16	Tseminyu	Vanguard Academy	Football
		Baptist Hr. Sec. School	TT
17	Meluri	Meluri Town	Sepaktakraw
		Meluri Town	Badminton

Source: Directorate of Youth Resources & Sports

Table No. 37. 15: STATUS OF SPORTS ACADEMIES IN NAGALAND FOR FY 2025-26

SPORTS ACADEMY IG STADIUM,KOHIMA					
Sl.No	**Discipline**	**Boys**	**Girls**	**Total**	**Coaches**
1	**Wrestling**	18	10	28	2
2	**Boxing**	12	6	18	4
3	**Archery**	17	15	32	2
4	**Taekwondo**	30		30	1
5	**Football**		30	30	3
STATE SPORTS ACADEMY, DIMAPUR					
Sl.No	**Discipline**	**Boys**	**Girls**	**Total**	**Coaches**
1	**Sepaktakraw**		15	15	1
2	**Athletics**		18	18	2
3	**Football**		32	32	1

Source: Directorate of Youth Resources & Sports

Annexure-I

Metadata: Publication

Item No	Concept	Details
1	**Contact**	
1.1	Contact Organisation	Directorate of Economics & Statistics, New Capital Complex, Kohima, Nagaland -797004
1.2	Compiling agency	Handbook Section, Directorate of Economics & Statistics, New Capital Complex, Kohima, Nagaland -797004
1.3	Custodian agency	Directorate of Economics & Statistics, New Capital Complex, Kohima, Nagaland -797004
1.4	Contact Details	a. Name of Organisation owning the processes and output: Handbook Section, Directorate of Economics & Statistics, New Capital Complex, Kohima, Nagaland -797004
		b. Name: Kumari Vetalu Chiero
		c. Designation: Economics and Statistics Officer
		d. Postal address: Directorate of Economics & Statistics, New Capital Complex, Kohima, Nagaland -797004
		e. Contact number: 9366473214
		f. Email address:handbookecostat@gmail.com
2	**Data Description and Presentation**	
2.1	Data description	Compendium of socio-economic data sourced from various government departments across sectors.
2.2	System of Classification	District-wise, Sex-wise, year-wise, sector-wise, station-wise, department-wise, discipline-wise, ownership-wise, month-wise, category-wise, species-wise, crop-wise, rural-urban, state level, etc.
2.3	International/ National Standards Classification/codes, if followed.	Not Applicable
2.4	Sector coverage	Multi- Sector (Demography, Economy, Agriculture, Infrastructure, Health, Education, etc).
2.5	Concepts and definitions	As per respective departments.
2.6	Unit of compilation	Aggregated statistical unit derived from primary units collected by source departments such as persons, households, establishments, agricultural holdings, institutions, administrative units (village/district/state), etc compiled into district and state-level statistics.
2.7	Population coverage	Entire population of Nagaland.
2.8	Reference Period	Financial Year.
2.9	Duration and period of enumeration	Not Applicable.

2.10	Sample size/Dataset Size	Not Applicable.
2.11	Data Confidentiality	Anonymized.
3	**Institutional Mandate**	
3.1	Legal acts and other agreements	The Nagaland Rules of Executive Business, 2020.
3.2	Data sharing/Data Dissemination	Printed reports are publicly available in the Directorate of Economics & Statistics and E-Copies (PDF format) available on the website at https://statistics.nagaland.gov.in/
3.3	Release calendar	July annually
3.4	Frequency of dissemination	Annual.
3.5	Data access	Printed reports are publicly available in the Directorate of Economics & Statistics and E-Copies (PDF format) available on the website at https://statistics.nagaland.gov.in/
		Title: As specified on each table.
		Dataset Edition: As mentioned in respective columns.
		Dataset Language: English.
4	**Quality Management**	
4.1	Documentation on methodology	Not Applicable.
4.2	Quality documentation	To ensure quality, data validation, consistency checks, cross-verification with departments, and anomaly detections are conducted.
4.3	Quality assurance	Data validation, consistency checks, cross-verification with departments, anomaly detection, format revision, aggregation and tabulation by concerned section.
5	**Accuracy and Reliability**	
5.1	Sampling error	Not Applicable.
5.2	Measures of reliability	Not Applicable.
6	**Timeliness**	
6.1	Timeliness	Annual publication; some lag due delay in data submission by source departments.
7	**Coherence and Comparability**	
7.1	Comparability – over time	Comparable over years subject to methodological changes.
7.2	Coherence	Data analyzed to ensure coherence.

8	**Data Processing**	
8.1	Source data type	Primary data of own department and secondary data sourced from various departments.
		For details, Nagaland Statistical Handbook is available at https://statistics.nagaland.gov.in/
8.2	Frequency of data collection	Data is collected annually.
8.3	Mode and method of data collection method	1. Primary data generated by the Directorate of Economics & Statistics,
		2. Secondary data collected from various government departments through official correspondence (letters, emails, departmental submissions).
8.4	Data validation	Cross-verification with departments, consistency checks and anomaly detection are conducted.
8.5	Data compilation	Compilation of primary data of own department and secondary data sourced from various government departments to Nagaland Statistical Handbook.
8.6	Data identifier(s)	Not applicable as individual data are not collected/published. Only aggregate data provided by various departments are published.

Some of the Important Publications and Reports published by the Directorate of Economics & Statistics, Nagaland

1. *Annual Administrative Report (Annual)*
2. *The Nagaland Economic Survey (Annual)*
3. *The Nagaland Gender Statistics Report (Annual)*
4. *The Nagaland State Gross Domestic Product Estimates (Annual)*
5. *The National Sample Survey/ State Sample & Pooling Reports (Annual)*
6. *The Nagaland Price Statistics Report (Quarterly & Annual)*
7. *The Village Level Development Indicators (VLDI) Report (Annual)*
8. *The Nagaland Vital Statistics Report (Annual)*
9. *The Nagaland Legislative Assembly Election Results (Periodic)*
10. *The Nagaland Disaster Statistic (Annual)*
11. *The Nagaland Index of Industrial Production (IIP) (Monthly)*
12. *The Nagaland District Domestic Product*
13. *The Nagaland Wholesale Price Index Report*

Registration of births & deaths is compulsory under Registration of Birth & Deaths Act, 1969. Register Births and Deaths online at www.crsorgi.gov.in



DIRECTORATE OF ECONOMICS & STATISTICS
GOVERNMENT OF NAGALAND
website: www.statistics.nagaland.gov.in
email: desnglnd@gmail.com