




SURVEY REPORT ON LOCAL/ BLOCK LEVEL STATISTICS FOR LOCAL LEVEL PLANNING 2024



**DIRECTORATE OF ECONOMICS & STATISTICS
NAGALAND: KOHIMA**





**SURVEY REPORT ON
LOCAL/ BLOCK LEVEL STATISTICS
FOR
LOCAL LEVEL PLANNING**

**Published by
Department of Economics & Statistics,
Nagaland**





P R E F A C E

The Directorate of Economics and Statistics, Nagaland brings out the publication on the “Survey Report on Local/ Block Level statistics for Local level planning”. The report covers 1 285 villages recognized by the Rural Development department highlighting the information on the availability of basic amenities as on 31st March 2024.

For any effective planning, statistics is vital. The non-availability of statistical data at the sub-district level hampers the process of decentralized planning. Any developmental activities need to be captured and quantified to have a comprehensive database for inclusive planning in the state. This survey report contains information on the availability of basic amenities at the grassroots level with the anticipation for systematic planning by providing quality data and information. It also presents state Government data on socio-economic development.

I acknowledge my sincere appreciation to all the concern departments for their cooperation in providing the required data. I also express my gratitude to the respondents, and all the District Economics and Statistics officers and staff for coordinating in conducting the survey. I thank the Village Level Development Indicators (VLDI) section for their tireless effort in bringing out this report.

It is hoped that this publication will be useful to the Administrators, Planners, research scholars, stakeholders and general public.

Any comment and suggestion for improvement of this publication are welcome.

Kohima
Dated: 28/01/2025



(NEIDILHOU KEDITSU)
Director
Economics & Statistics
Nagaland: Kohima



CONTENTS

Preface	i
List of Tables	v
Abbreviations	vi

1. CONCEPTS & DEFINITIONS 1-5

1.1 Introduction and Objective of the Survey	1
1.2 Methodology	1
1.3 Basic Amenities	2-5

2. STATE OVERVIEW 6-11

2.1 Availability of Basic Amenities in Nagaland	6-11
---	------

3. DISTRICT OVERVIEW 12-39

3.1 Availability of Basic Amenities in the districts	12
3.2 District Profiles	14
3.2.1 Dimapur	14-16
3.2.2 Kiphire	17-19
3.2.3 Kohima	20-21
3.2.4 Longleng	22-23
3.2.5 Mokokchung	24-26
3.2.6 Mon	27-28
3.2.7 Peren	29-30
3.2.8 Phek	31-32
3.2.9 Tuensang	33-34
3.2.10 Wokha	35-37
3.2.11 Zunheboto	38-39

4. APPENDIX TABLES 41-149

Village-wise Availability of Basic Amenities	41-149
--	--------

5. ANNEXURE 150

Survey Schedule of Local Level Statistics	151
---	-----



LIST OF TABLES

Table No.	Title	Page No.
2.1	Availability of Basic Amenities in Nagaland at Village/Local Level	11
3.1	District-wise availability of Basic Amenities in Nagaland	13
3.2.1	Block-wise Availability of Basic Amenities in Dimapur district	16
3.2.2	Block-wise Availability of Basic Amenities in Kiphire district	19
3.2.3	Block-wise Availability of Basic Amenities in Kohima district	21
3.2.4	Block-wise Availability of Basic Amenities in Longleng district	23
3.2.5	Block-wise Availability of Basic Amenities in Mokokchung district	26
3.2.6	Block-wise Availability of Basic Amenities in Mon district	28
3.2.7	Block-wise Availability of Basic Amenities in Peren district	30
3.2.8	Block-wise Availability of Basic Amenities in Phek district	32
3.2.9	Block-wise Availability of Basic Amenities in Tuensang district	34
3.2.10	Block-wise Availability of Basic Amenities in Wokha district	37
3.2.11	Block-wise Availability of Basic Amenities in Zunheboto district	39

ABBREVIATIONS

ANM	Auxiliary Nurse Midwives
ATM	Automated Teller Machine
BPO	Branch Post Office
BSNL	Bharat Sanchar Nigam Limited
CHC	Community Health Centre
CSC	Common Service Centre
GoI	Government of India
ICDS	Integrated Child Development Services
MDG	Mukhiya Dak Ghar
MoSPI	Ministry of Statistics & Programme Implementation
PHC	Primary Health Centre
PHED	Public Health Engineering Department
RRB	Regional Rural Bank
SCB	Scheduled Commercial Bank
SHG	Self Help Group
SSS	Support for Statistical Strengthening
VDB	Village Development Board
VFA	Veterinary Field Assistant

CHAPTER 1

CONCEPTS & DEFINITIONS

1.1 INTRODUCTION

The survey on the Village Level Development Indicators (VLDI) for Local Level Planning was conducted to collect information regarding the availability of major basic amenities at the village level as on 31st March 2024. The survey covered all the 11 districts, 74 blocks and 1285 villages which are recognized by the Rural Development Department.

1.1.1 OBJECTIVE OF THE SURVEY

The State Government through its departments and agencies has made attempts to provide numerous intervention programmes for its citizens over the years. At the grass root level, the Village Development Boards (VDB) are the authorized functionaries for planning and execution of the interventions in their respective jurisdiction. Besides the VDB, various khels, groups and individuals in the villages take initiative in extending services and welfare activities in the community. All these activities are required to be captured in the form of statistical data which will finally be developed into a comprehensive database to pave way for an inclusive system of planning in the State.

The objective of this survey was to collect, collate and disseminate information/data on the availability of major basic amenities in the villages of Nagaland. This statistical data will enable the State Government to effectively formulate policies for livelihood and upliftment of the community at the local level.

1.2 METHODOLOGY

The method adopted for conducting the survey was a questionnaire-based format with 'Yes' or 'No' type questions. In all the 11 districts, information regarding availability of major basic amenities in villages covering 41 parameters was enumerated. The information sought was directly obtained from respondents who have knowledge about the village. These respondents were either Village Council Chairman or VDB Secretary or the Village Births and Deaths Registrar or any member of the village communitization committees. The District Economics and Statistics Officer and personnel of all the districts were entrusted for supervision and data collection.

1.3 BASIC AMENITIES

The data on the following basic amenities were collected while adhering to guidelines and conceptual definitions.

1.3.1 Electricity:- The information on electricity includes villages where electrical infrastructures has been constructed and installed by the Department of Power irrespective of it being operational or not. Some villages are without electrical power supply despite being connected with electrical infrastructure. Further, it may happen that electricity is provided by the neighboring states especially the Rural Development Department recognized village in the border areas. In both the cases the information sought is regarded as available.

1.3.2 Road Connectivity:- This category implies whether the roads in the village are motorable or not, regardless of it being surfaced or unsurfaced. The road should be considered as the main village road commonly used for plying which may have been constructed by the Government departments, village councils, communities and individuals.

1.3.3 Public Transport: -

a. Bus:- The Bus services in the villages are provided by the Nagaland State Transport Department, private companies, groups, communities and individuals.

b. Taxi: - Villages are connected to each other or the towns with taxi service. These taxis may be having permits from the Government or issued by the local authorities for plying from one taxi station to another or from one village to another village or town.

1.3.4 Phone Service:- This implies to landline and mobile network connectivity in the village.

a. Mobile: - It refers to the accessibility of mobile network services in the village. There are three or four telecom service providers in the State and if the network is available in that given area irrespective of the agency, then it is considered as existing.

b. Landline:- This refers to the availability of Bharat Sanchar Nigam Limited (BSNL) landline facility in the village.

1.3.5 Postal Service:- It implies the service rendered by the Postal department in the village. The Head Post Office looks after the overall postal activities in the State, the Mukhiya Dak Ghar (MDG) functions at the district level and the Branch Post Office (BPO) covers villages and colonies. There are instances where the village are recognized by Rural Development Department, Nagaland but falls under the jurisdiction of the neighboring State's BPO circle.

1.3.6 Educational Institutes:- It consists of all the educational institutes in Nagaland which is either under the Government or private management and as such recognized by the School Education Department, Nagaland Board of School Education and Higher Education Department. The various Levels of educational institutes are: -

- a. Primary Level refers to Classes I-V.
- b. Middle Level refers to Classes VI-VIII.
- c. High School Level refers to IX-X
- d. Higher Secondary School refers to classes XI-XII.
- e. College refers to those institutions which provide degree/diploma/certificate courses.

1.3.7 Village Library: - These are libraries in the villages exclusively set up and maintained by the village council, women groups, youth associations and student bodies to provide resources and services and to assist especially student community in the village. It also meets the needs of individuals and groups for education, information and personal development.

1.3.8 Medical Facilities: - It includes medical institutions set up by Health and Family Welfare Department, Nagaland having provisions for admission of sick persons as in-patients or out-patients for treatment. The following establishments are considered as medical institutions, an indispensable basic amenity for the villages.

1.3.8.1 Big Dispensary: - This is a public institution from which medical supplies, preparations and treatments are dispensed. It is administered by one or more doctors and nurses. It however, does not have in-patient treatment facilities.

1.3.8.2 Sub-Centre: - This medical facility is run by Auxiliary Nurse Midwives (ANM) and may have a male health worker. Such facility has no placement of doctors. The main task of these ANMs is to provide immunization to children and antenatal care. They conduct normal delivery and also perform some out-patient care. The criteria to set up this facility in terms of population in an area is 3000 persons for hilly areas and 5000 persons for plain areas.

1.3.8.3 Primary Health Centre (PHC):- These facilities are administered by a medical officer and Para-medical staff. They provide curative out-patient services and antenatal check-ups and deliveries. They have some beds to conduct delivery. These facilities can be set up with a population of 30,000 persons in the plain areas and 20,000 persons in the hilly areas.

1.3.8.4 Community Health Centre (CHC): - It is usually located at the block level and serves as a referral centre for PHCs. It is operated by medical specialists, medical officers and AYUSH doctors. It has provision of at least 30 beds for in-patients. More medical facilities are available here as compared to the above-mentioned centres.

1.3.8.5 Private Clinic/Hospital: - Hospitals with treatment facilities for both out-patients and in-patients owned and administered by individuals/groups of doctors/corporate are considered as private hospitals. Clinics providing facilities for consultation with private doctors but without services for in-patient care are considered as private clinics.

- 1.3.8.6 Veterinary Health Centre:** - These are animal health care centres provided by the Veterinary and Animal Husbandry Department available in the village. Such centres are manned by the Veterinary doctor, Veterinary Field Assistant (VFA) and others. It provides medical treatment for animals in their respective areas.
- 1.3.9 Village Council Hall:** - These are buildings built by the village council and are used for the purpose of conducting various meetings and other activities village community themselves.
- 1.3.10 Playground:** - A village having an open space large enough to accommodate the requirement of a playing field of various outdoor games and sports is considered to have a playground. This space can be utilized for other functions as well.
- 1.3.11 Indoor Stadium:** - A village is regarded to own an indoor stadium if it has a building for playing indoor games and also used for other activities in the village.
- 1.3.12 Marketing Shed:** - Any small house or building, either pucca or katcha, found along the road side and are used for the purpose of selling goods. These markets are operated by the village community, khels, societies and individual. It may be opened on a regular basis as well as occasionally.
- 1.3.13 Anganwadi Centre:** - It is a type of rural child care centre in India. The Integrated Child Development Services (ICDS) scheme is the primary Government programme providing supplementary nutrition, non-formal and pre-school education, nutrition and health education, immunization, health check-up and referral services through community based Anganwadi Centres. For every 1000 population there is one Anganwadi centre.
- 1.3.14 Fair Price Shop:** - Fair price shop means a shop which has been licensed to distribute essential commodities. These shops sell essential goods and commodities at a subsidized rate. These shops are owned by the Government, local bodies, co-operative and private individual. Mostly rice, wheat, dal, kerosene and other related essential commodities are provided.
- 1.3.15 Water Supply:** - It refers to the water supply infrastructures provided by the Public Health Engineering Department (PHED) to the community irrespective of whether water is available or not. The Department provides water facilities to the villagers through the means of wells, tanks, water harvesting and canals.
- 1.3.16 Public Toilet:** - This implies to toilet facilities available in public places, such as public buildings, compounds, roadsides, etc. The structure of these toilets can be made of materials like thatch, pucca or katcha.
- 1.3.17 Bank:** - This basic amenity can be regarded as availed by a village if any nationalized bank or state recognized bank functions as an agency for accepting, lending and borrowing of money. These banks have their offices set up in the village jurisdiction and provide banking facilities. They are Scheduled Commercial Bank (SCB), Regional Rural Bank (RRB) and Co-operative Bank.

- 1.3.18 ATM Booth:** - The Automated Teller Machine (ATM) is operated by the bank to facilitate its customers in the village with easy and convenient means for transaction and withdrawal of money.
- 1.3.19 Police Station:** - A police station is the local office of a Police Department in a particular area which deals with the law-and-order situation. The police stations are headed by the Inspector of Police with sufficient police personnel in populated areas.
- 1.3.20 Police Beat Post:** - A police beat post is set up to deal with law-and-order problems of a smaller area like colony, ward and village.
- 1.3.21 Common Service Centre (CSC):** - These common service centres are set up by the Information Technology Department to deliver e-services to the rural and remote areas where availability of computers and internet are negligible or mostly absent.
- 1.3.22 Self Help Group (SHG):** - It is a financial intermediary committee usually composed of 10 to 20 local women or men. The sole purpose for these SHGs is to increase the income on a regular basis and uplift low-income group families above the poverty line. It also provides a platform to develop collective decision among women and poor people. They provide mutual support and common need for each other. The SHGs have bank account, raises fund and lend money to its members at a reasonably lower rate without collateral.
- 1.3.23 Street Light:** - This implies the lighting facilities in the street or path provided by the Department of Power, New and Renewable Department, solar facilities installed by the village community and other source.
- 1.3.24 Internet Connectivity (Fibre to the home FTTH):-** The term 'internet connectivity' refers to the way people are hooked up to the internet and may include dial-up telephone lines, always on broadband connections, and wireless devices. Fibre to the home (FTTH) is a type of broadband internet connection technology that used fibre optic cables to transmit data, which is installed from a central point to individual buildings to provide high speed internet access. FTTH increases connection speeds available to computer users compared to other technologies.

CHAPTER 2

STATE OVERVIEW

2.1 AVAILABILITY OF BASIC AMENITIES IN NAGALAND

The survey on the Village Level Development Indicators (VLDI) for Local Level Planning was conducted to collect information regarding the availability of major basic amenities at the village level as on 31st March 2024. The survey covered all the 11 districts, 74 blocks and 1285 villages which are recognized by the Rural Development Department.

Electricity

- Out of 1285 villages in the State, 1282 villages are electrified, which accounts for about 99.7 per cent of the villages in Nagaland.

As per the survey, only 3 villages in the state are without electricity namely-, Aopao Chingle village under Aboi block of Mon district, Ronren village under Wokha block of Wokha district and Tsonzunphen village under Tseminyu block.

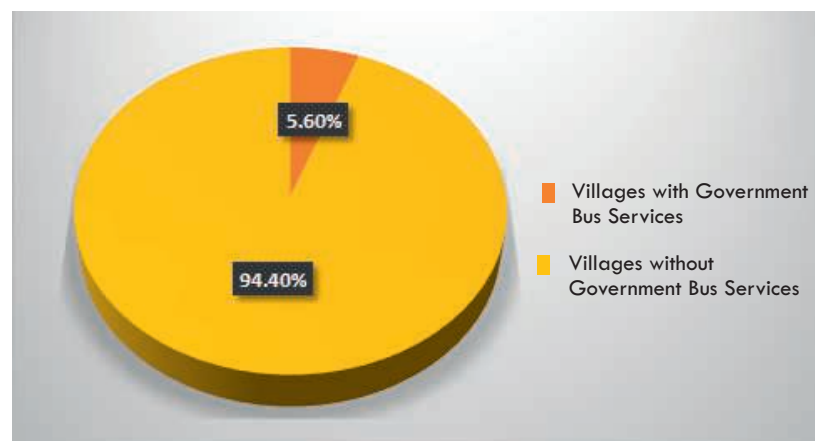


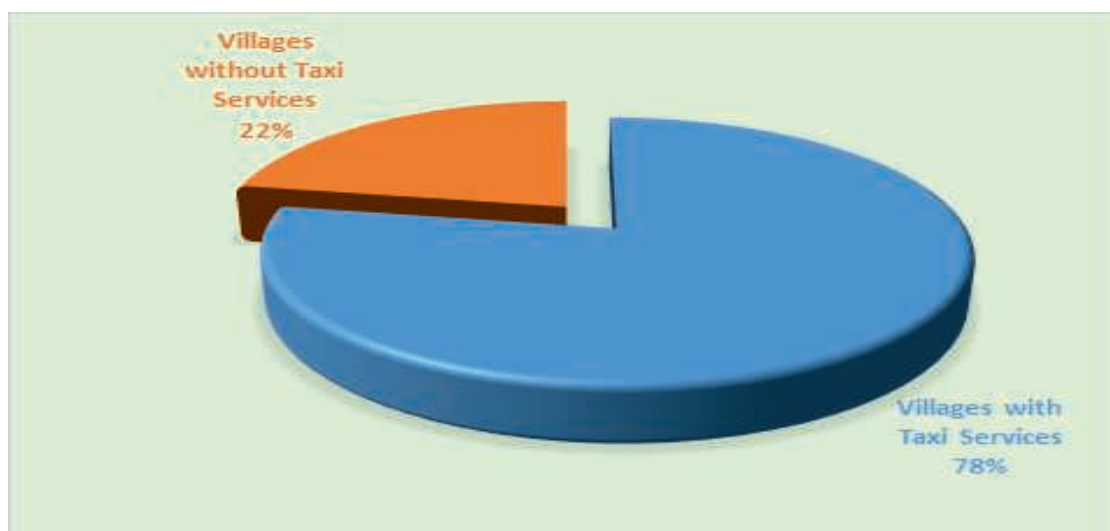
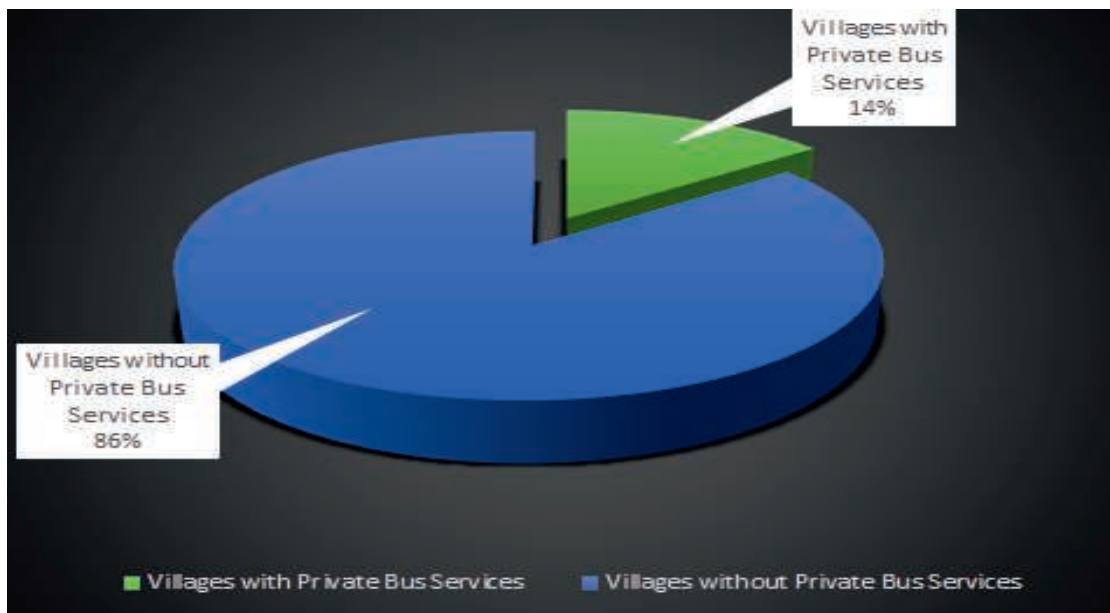
Road Connectivity

- Except Khaha village under Khongsa block of Kiphire district, 99.9% of the villages in the state have access to Road Connectivity.

Public Transport

- 72 villages i.e., just 5.6 percent of the total villages in the state have access to Government bus service, 186 (14.5 percent) villages have access to Private bus service and 1000 (77.8 percent) villages have access to Taxi service.





Phone & Postal Service

- All 1285 villages in the State have access to Mobile network service.
- 53 villages avail Landline facility which accounts for about 4.12 per cent of villages in Nagaland.
- 447 villages i.e., about 34.7 percent of the total villages in the state are covered by Postal service in the state.

Educational Institutes & Library Facility

- Out of 1285 villages in the State, 1167 villages (90.8 percent) have Government Primary School while 268 villages (20.8 percent) have Private Primary School.



- 683 villages (53 percent) have Government Middle School while 136 villages (10.5 percent) have Private Middle School.



- 252 villages (19.6 percent) have Government High School while 87 villages (6.7 percent) have Private High School.



- 26 villages (2.02 percent) have Government Higher Secondary School while 29 villages (2.2 percent) have Private Higher Secondary School.



- Only 4 villages (0.3 percent) have Government College while 20 villages (1.5 percent) have Private College.



- 263 villages i.e., 20.4 per cent villages have Village Library.

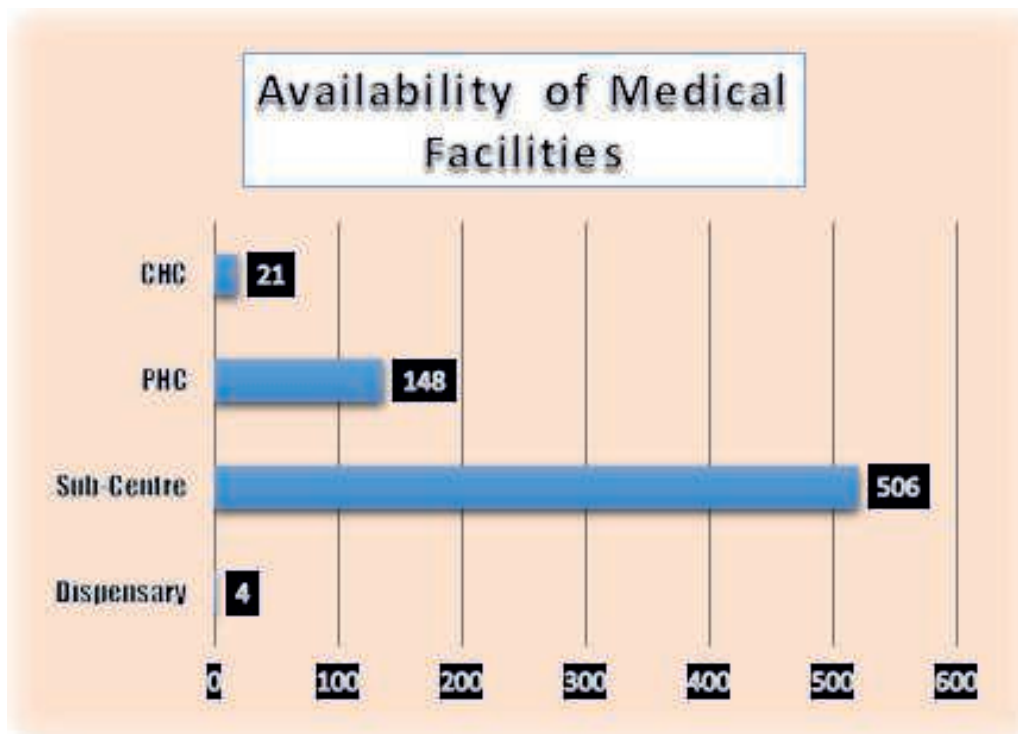
Medical facilities

Government Medical Institutions

- 4 villages in Nagaland have access to Dispensary.
- 506 villages (39.3 percent) have Sub-Centre facility.
- Primary Health Centre (PHC) facility is spread across 148 villages i.e., about 11.3 per cent of villages in the State.
- 21 villages (1.6 percent) have Community Health Centre.



Private Medical Institutions



- 29 villages in the State (2.2 per cent) have at least one Private Clinic/Hospital.

Other Amenities

- About 8.8 per cent of villages in the State i.e., 114 villages have access to Government Veterinary Health Centre.
- 1195 villages (92.9 per cent) in the State have Village Council Hall.
- 1164 villages (90.58 per cent) in the State have Playground facility.
- 53 villages in the State (4.1 per cent) have Indoor Stadium facility.
- 480 villages which translate to about 37.3 per cent villages of the State have access to Marketing Shed facility.
- Anganwadi Centres are located in 1235 villages (96.1 per cent) in the State.



- There are 1 256 villages (97.7 per cent) which have Fair Price Shop facility.
- PHED Water Supply facilities are available in 1 237 (96.2%) villages in the State.
- Public Toilet facility is available in 831 (64.6 %) villages in the State.
- 28 villages (2.1 %) in the State have access to Bank and 27 villages (2.1%) have the facility of ATM Booth.
- Police Stations are spread across 30 villages, accounting for 2.3 per cent of villages in the State.
- There are 38 villages (2.9%) with Police Beat Posts in the State.
- 159 villages (about 12.3%) in the State have access to Common Service Centre (CSC) facility.
- Close to 98.2 per cent of villages i.e., 1 263 villages in the State have Self Help Group (SHG).
- About 50.2 per cent of villages i.e.,646 villages in the State have Street Light facility.
- 1 19 villages in the state i.e., about 9.2 per cent have access to internet connectivity (Fiber to the home FTTH).

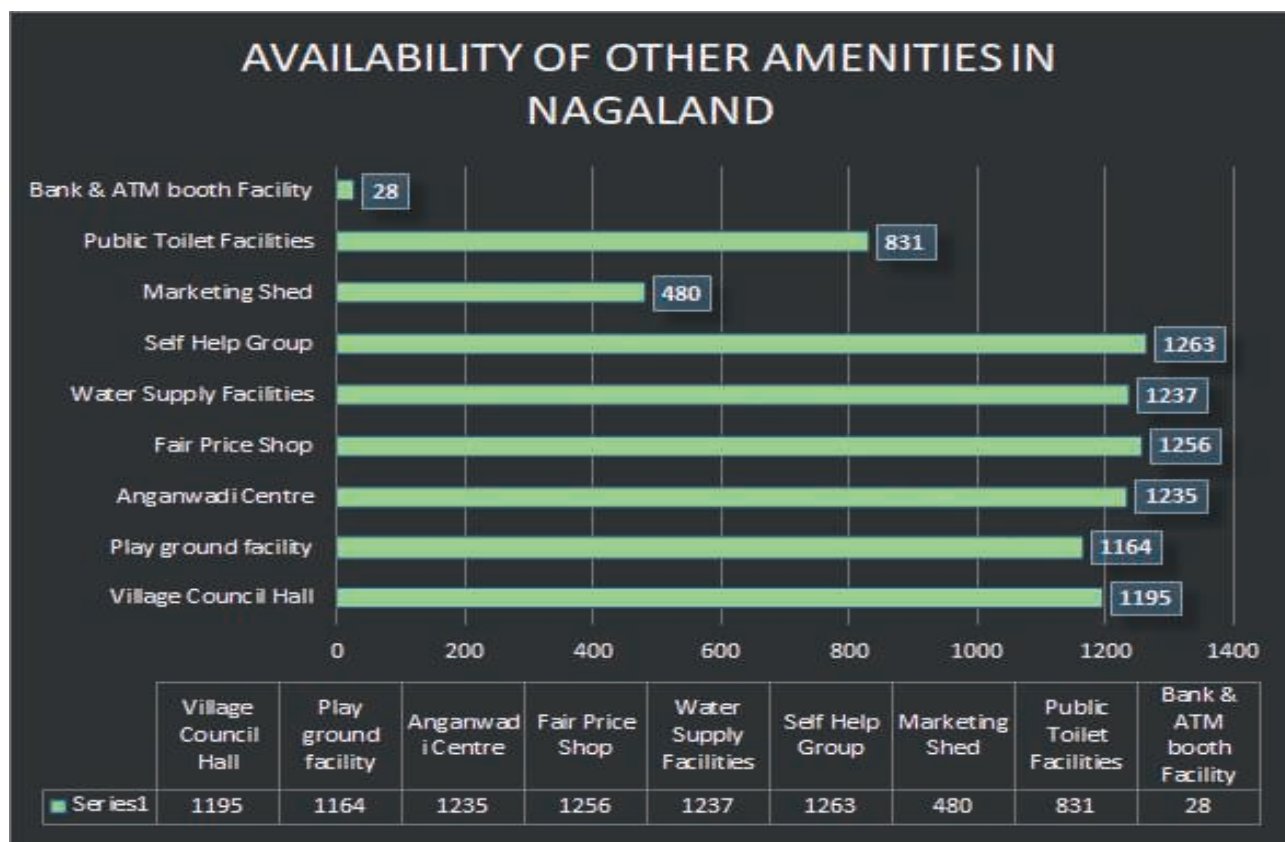


Table 2.1: Availability of Basic Amenities in Nagaland at Village/Local Level as on 31st March 2024

State: Nagaland		No. of Districts	11
No. of Blocks: 74		No. of Villages	1285
Sl. No.	Basic Amenities in Village	No. of village availing basic amenities	No. of village not covered by the amenities
1	2	3	4
1	Electricity	1282	3
2	Road connectivity	1284	1
Public Transport			
3	3.1 Bus	i) Government	1213
		ii) Private	1099
	3.2 Taxi	1000	285
Phone service			
4	4.1 Mobile	1285	0
	4.2 Landline	53	1232
5	Postal service	447	838
Educational Institutes			
6	6.1 Primary School	i) Government	1167
		ii) Private	1017
	6.2 Middle School	i) Government	683
		ii) Private	1149
	6.3 High School	i) Government	1033
		ii) Private	1198
	6.4 Higher Secondary School	i) Government	1259
		ii) Private	1256
	6.5 College	i) Government	1281
		ii) Private	1265
7	Village Library	263	1022
Medical Facilities			
8	8.1 Dispensary	4	1281
	8.2 Sub-Centre	506	799
	8.3 PHC (Primary Health Centre)	148	1137
	8.4 CHC (Community Health Centre)	21	1264
	8.5 Private Clinic/Hospital	29	1256
9	Veterinary Health Center	114	1171
10	Village Council Hall	1195	90
11	Playground	1164	121
12	Indoor Stadium	53	1232
13	Marketing Shed	480	805
14	Anganwadi Centre	1235	50
15	Fair Price Shop	1256	29
16	Water supply (PHED)	1237	48
17	Public Toilet	831	454
18	Bank	28	1257
19	ATM Booth	27	1258
20	Police Beat Post	30	1255
21	Police Station	38	1247
22	Common Service Centre (CSC)	159	1126
23	Self Help Group (SHG)	1263	22
24	Street Light	646	639
25	Internet connectivity (Fiber to the home (FTTH))	119	1166

Source: Department of Economics & Statistics & Village Functionaries

CHAPTER 3

DISTRICT OVERVIEW

3.1 AVAILABILITY OF BASIC AMENITIES IN THE DISTRICTS

The status of availability of basic amenities in the different districts across Nagaland is summarised below (Table 3.1).

- Kohima village under Kohima district has the highest number of amenities across the State, availing 36 out of 41 basic amenities. In contrast, Ronren village under Wokha block avail the least number of basic amenities availing only 2 amenities followed by Khaha village under Kiphire district, Zisunyu village under Kohima district and Jalukie Pungchi village under Peren district availing only 4 amenities.
- The survey shows that, on an average, Mokokchung district avails highest number of basic amenities across the State, Conversely, Kiphire district avails the least basic amenities, followed by Zunheboto district.
- Dimapur district has the highest number of villages i.e. 214 villages, while Longleng district has the least number i.e. 46 villages.
- Mokokchung and Tuensang districts have the highest number of blocks i.e. 9 blocks, while Longleng has the lowest i.e. 3 blocks.
- Among villages with access to medical facilities, Dimapur district has the highest number of medical facilities in the State, whereas Longleng district has the least with medical facilities.
- Dimapur district has the highest number of educational institutions (both Government & Private) in the State. On the contrary, Longleng district has the least number of educational institutions in the State.
- Electricity, Road connectivity, Mobile phone service, Anganwadi Centre, Fair Price Shop, Water Supply (PHED) and Self Help Group are some of the most commonly available amenities throughout the State.

Table 3.1: District-wise Availability of Basic Amenities in Nagaland

Sl. No.	Name of District	AVAILABILITY OF BASIC AMENITIES IN THE STATE AS ON 31st MARCH 2024																																									
		Public Transport				Phone service					Educational Institutes								Medical Facilities						Other Amenities																		
		Bus	Taxi	Landline		Mobile		Postal Service	Primary School		Middle School		High School		Higher Secondary School		College	Village Library	Big Dispensary	Sub-Centre	PHC (Primary Health Centre)	CHC (Community Health Centre)	Private Clinic/Hospital	Veterinary Health Centre	Village Council Hall	Playground	Indoor Stadium	Marketing Shed	Anganwadi Centre	Fair Price Shop	Water Supply (PHED)	Public Toilet	Bank	ATM Booth	Police Beat Post	Police Station	Common Service Centre (CSC)	Self Help Group (SHG)	Street Light	Internet connectivity (Fiber to the home (FTTH))			
i) Government	ii) Private			i) Government	ii) Private	i) Government	ii) Private		i) Government	ii) Private	i) Government	ii) Private	i) Government	ii) Private	i) Government	ii) Private																									i) Government	ii) Private	i) Government
1	2	3	4	5	6	7	8	9	10	11	12	13	14	15	16	17	18	19	20	21	22	23	24	25	26	27	28	29	30	31	32	33	34	35	36	37	38	39	40	41	42	43	44
1	Dimapur	214	214	214	12	46	198	214	23	72	201	67	112	48	30	42	5	18	1	13	17	0	75	15	2	11	9	191	206	8	86	208	213	206	152	11	16	8	7	19	205	147	61
2	Kiphire	105	105	104	1	4	74	105	0	24	82	11	41	1	15	0	1	0	0	0	14	0	34	5	0	0	2	91	87	0	37	86	92	103	71	0	0	1	2	7	103	32	0
3	Kohima	98	97	98	12	48	86	98	14	51	89	31	52	21	25	15	8	6	2	6	18	0	24	26	3	3	25	93	78	13	55	95	96	92	76	5	4	5	9	96	65	12	
4	Longleng	46	46	46	3	4	25	46	0	17	40	14	23	1	13	0	0	0	0	22	0	17	5	2	0	1	33	38	1	15	40	44	44	22	0	0	1	43	46	40	0		
5	Mokokchung	88	88	88	4	20	70	88	6	66	81	11	56	7	33	5	1	0	1	58	2	45	16	1	0	15	86	82	9	68	86	88	86	88	6	4	6	1	9	88	87	16	
6	Mon	122	121	122	2	4	108	122	1	24	114	52	82	15	19	4	1	0	0	27	0	68	20	4	6	2	101	110	3	24	121	121	61	1	0	2	4	19	122	21	0		
7	Peren	88	88	88	10	9	52	88	2	12	84	12	51	5	19	6	1	2	0	1	0	32	7	4	4	7	81	81	1	27	84	82	85	73	1	0	1	5	7	87	17	3	
8	Phek	99	99	99	9	13	72	99	4	55	99	32	63	14	37	5	3	2	0	23	0	48	23	1	0	23	97	88	10	54	98	98	98	79	1	1	4	3	16	98	60	18	
9	Tuensang	121	121	121	5	19	76	121	3	46	112	21	71	10	24	3	2	0	1	34	2	55	10	2	3	9	119	115	3	45	116	118	110	88	0	0	1	15	119	57	5		
10	Wokha	135	134	135	8	14	70	135	0	39	129	14	58	12	22	5	3	0	0	22	0	47	10	1	2	10	134	110	3	44	132	134	123	95	1	1	2	4	10	130	74	3	
11	Zunheboto	169	169	169	6	5	169	169	0	41	136	3	74	2	15	2	1	0	0	27	0	61	11	1	0	11	169	169	2	25	169	169	169	26	2	1	1	5	5	169	46	1	
	Total: Yes	1285	1282	1284	72	186	1000	1285	53	447	1167	288	683	136	252	87	26	29	4	20	263	4	506	148	21	29	114	1195	1164	53	480	1235	1256	1237	831	28	30	38	159	1263	646	119	

Source: Department of Economics & Statistics & Village Functionaries

3.2 DISTRICT PROFILES

3.2.1 DIMAPUR DISTRICT

Dimapur district has 6 blocks and 214 villages with the highest number of villages in the State. As on 31st March 2024, all 214 villages are electrified, connected by roads and have access to mobile network services (Table 3.2.1). Diphupar 'A' village avails maximum amenities in the district i.e., 34 basic amenities, followed by Sovima and Thahekhu villages under Chumukedima block (Appendix table 4.1.2) with 28 out of 41 amenities. On the contrary, Tir village under Medziphema block (Appendix table 4.1.5), Ngamjalam under Aghunaqu block (Appendix table 4.1.1) and Kughato under Kuhuboto block has the least of basic amenities i.e., 8 out of 41 (Appendix table 4.1.4).

- Out of 214 villages in Dimapur, only 12 villages (5.6%) have access to Government bus Service, and 46 villages (21.4%) have access to private buses. Taxi services are available to 198 villages (92.5%) in the district.
- Landline phone service connects 23 villages (10.7%), while Postal services cover 72 villages (33.6%) in Dimapur district.
- In the Education sector, 201 villages (94%) have Government Primary School, 112 villages (52.3%) have Government Middle School, 30 villages (14%) have Government High School and 5 villages (2.3%) have Government Higher Secondary School. There is 1 Government College under Dimapur district. Regarding the Private educational institutions 67 villages (31%) have Private Primary School, 48 villages (22.4%) have Private Middle School, 42 villages (19.6%) have Private High School, 18 villages (8.4%) have Private Higher Secondary School and 13 villages (6.07%) have Private College.
- With regard to medical facility, 75 villages (35%) in Dimapur district have Sub-Centre, 15 villages (7%) have Primary Health Centre and only 2 village have Community Health Centre. 11 villages (5.1%) have State's Private Clinic/Hospitals.
- 9 villages (4.2 %) in Dimapur district have the facility of Veterinary Health Centre.
- Village Library is located at 17 villages (7.9%) in the district, 191 villages (89.2%) have Village Council Hall and 206 villages (96.2%) have Playground facility.
- 8 (3.7%) villages have Indoor Stadium facility in Dimapur district and 86 villages (40%) have Marketing Shed.
- 208 villages (97.1%) in Dimapur district have access to Anganwadi Centre and 213 villages (99.5%) have Fair Price Shop. PHED Water Supply is available to 206 villages (96.2%) and 152 villages (71%) have access to public toilet.

- Out of 214 villages in Dimapur district, only 11 villages (5.1%) have the facility of Bank, while 16 villages (7.4%) have ATM Booth facility, 8 villages (3.7%) have Police station and 7 villages (3.2%) have Police Beat Post.
- Common Service Centre (CSC) is available in 19 villages (8.8%), 205 villages (95.7%) have Self Help Group and 147 villages (68.6%) have Street light facility.
- About 28.5 percent i.e., 61 villages in Dimapur district have internet connectivity (Fibre to the home FTTH).

Out of the 6 blocks in Dimapur district, Chumukedima block have access to maximum basic amenities while Aghunaqa block has the least of the same (*Table 3.2.1*)

Table 3.2.1: Block-wise Availability of Basic Amenities in Dimapur District

Sl. No.	Name of Block	Dimapur		AVAILABILITY OF BASIC AMENITIES IN THE DISTRICT AS ON 31 st MARCH 2024																																							
		Number of Villages	Electricity	Road Connectivity	Public Transport		Phone service		Educational Institutes						Medical Facilities						Indoor Stadium	Marketing Shed	Anganwadi Centre	Fair Price Shop	Water Supply (PHED)	Public Toilet	Bank	ATM Booth	Police Beat Post	Police Station	Common Service Centre (CSC)	Self Help Group (SHG)	Street Light	Internet connectivity (Fiber to the home (FTTH))									
1	2	3	4	5	6	7	8	9	10	11	12	13	14	15	16	17	18	19	20	21	22	23	24	25	26	27	28	29	30	31	32	33	34	35	36	37	38	39	40	41	42	43	44
1	Aghunaga	37	37	37	7	19	34	37	0	2	37	1	12	1	2	0	0	0	0	0	3	0	9	1	0	0	1	25	37	0	7	37	35	25	0	0	0	0	1	0	32	17	8
2	Chumukedima	50	50	50	3	0	49	50	22	26	45	27	33	23	17	26	2	15	1	10	3	0	26	4	0	7	3	47	44	3	25	49	50	46	32	8	15	4	3	15	48	30	41
3	Dhansiripar	31	31	31	0	11	29	31	0	12	30	17	20	14	4	10	1	3	0	2	5	0	12	3	1	1	2	29	31	0	11	29	30	31	28	1	1	1	3	31	20	7	
4	Kuhuboto	41	41	41	0	8	41	41	0	13	40	6	15	3	1	2	0	0	0	1	1	0	14	1	0	0	1	38	40	0	16	40	41	39	17	1	0	0	0	41	41	0	
5	Medziphema	28	28	28	1	3	24	28	0	12	23	8	20	3	3	2	0	0	0	0	3	0	8	5	0	1	2	27	27	4	13	27	28	28	25	0	0	2	1	1	27	19	4
6	Niuland	27	27	27	1	5	21	27	1	7	26	8	12	4	3	2	2	0	0	1	2	0	6	1	1	2	0	25	27	1	14	26	27	27	25	1	0	1	0	26	20	1	
	Total	214	214	214	12	46	198	214	23	72	201	67	112	48	30	42	5	18	1	13	17	0	75	15	2	11	9	191	206	8	86	208	213	206	152	11	16	8	7	19	205	147	61

Source: Department of Economics & Statistics & Village Functionaries

3.2.2 KIPHIRE DISTRICT

Kiphire district has 5 blocks with 105 villages; all the villages have Mobile phone service and electricity. However, there is no Landline phone service in this district. Except 1 village all others have Road connectivity (Table 3.2.2). As on 31st March 2024, Khaha village under Khongsa block is the only village in the district with only 4 basic amenities (Appendix table 4.2.1). Chomi village under Pungro block (Appendix table 4.2.4), Mimi village under Khonsa block (Appendix table 4.2.1) and Anatanger under Kiphire block is observed to avail the highest number with 20 basic amenities (Appendix table 4.2.2) in the district.

- Out of 105 villages, only 1 village (0.9%) in Kiphire district have access to Government bus service, 4 villages (3.8%) have Private buses. Taxi services are available to 74 villages (70.4%).
- There is no landline phone connection in this district, while Postal services cover 24 villages (22.8%).
- In the educational sector, 82 villages (78 %) have Government Primary School, 41 villages (39 %) have Government Middle School, 15 villages (14.2%) have Government High School and only 1 village have Government Higher Secondary School in Kiphire district. With regard to private educational institutions 11 villages (10.4%) have private Primary School, only 1 village have private Middle School. There is no private High School, private Higher Secondary School and college (both Government and Private) in Kiphire district.
- With regard to medical facility, 34 villages (32.3%) have Sub-Centre, 5 villages (4.7%) have Primary Health Centre. However, there is no Community Health Centre and Private Clinic/Hospital available in any of the villages under Kiphire district.
- Zero Indoor stadium facility under Kiphire district.
- 2 villages (1.9%) have Veterinary Health Centre. While Village Library is located in 14 villages (13.3%) in the district.
- Village Council Hall is an amenity available to 91 villages (86.6%) in this district, 87 villages (82.8%) have Playground facility and 37 villages (35.2%) have a Marketing Shed.
- 86 villages (81.9%) have access to Anganwadi Centre and 92 villages (87.6%) have Fair Price Shop. Water Supply (PHED) is available to 103 villages (98%) in Kiphire district and 71 villages (67.6%) have access to public toilet.
- There is no Bank and ATM Booth facility in any village under Kiphire district. Pongren village under Longmatra block is the only village having Police station and Seyochung village under Sitimi block is the village which have a Police Beat Post.

- Common Service Centre is available to 7 villages (6.6%), 103 villages (98%) have Self Help Group and 32 villages (30.4%) have Street Light.
- There is no internet connectivity (Fiber to the home FTTH) in any village under Kiphire district.

Among the 5 blocks under Kiphire district, Sitimi block has maximum accessibility to basic amenities while Khonsa block has minimum accessibility to basic amenities (Table 3.2.2).

Table 3.2.2: Block-wise Availability of Basic Amenities in Kiphire District

Sl. No.	Name of Block	Kiphire		AVAILABILITY OF BASIC AMENITIES IN THE DISTRICT AS ON 31st MARCH 2024																																									
		Public Transport		Educational Institutes						Medical Facilities						Other Amenities																													
		Bus		Primary School	Middle School	High School	Higher Secondary School	College	Village Library	Big Dispensary	Sub-Centre	PHC (Primary Health Centre)	CHC (Community Health Centre)	Private Clinic/Hospital	Veterinary Health Centre	Village Council Hall	Playground	Indoor Stadium	Marketing Shed	Anganwadi Centre	Fair Price Shop	Water Supply (PHED)	Public Toilet	Bank	ATM Booth	Police Beat Post	Police Station	Common Service Centre (CSC)	Self Help Group (SHG)	Street Light	Internet connectivity (Fiber to the home (FTTH))														
		i) Government	ii) Private																													i) Government	ii) Private	i) Government	ii) Private	i) Government	ii) Private	i) Government	ii) Private	i) Government	ii) Private	i) Government	ii) Private	i) Government	ii) Private
1	2	3	4	5	6	7	8	9	10	11	12	13	14	15	16	17	18	19	20	21	22	23	24	25	26	27	28	29	30	31	32	33	34	35	36	37	38	39	40	41	42	43	44		
1	Khongsa	23	23	22	0	0	7	23	0	4	17	2	7	0	3	0	0	0	0	0	21	17	0	0	0	0	0	0	30	15	0	6	18	19	22	10	0	0	0	0	0	2	23	5	0
2	Kiphire	22	22	22	0	0	13	22	0	7	18	2	11	1	6	0	0	0	0	21	19	0	0	8	1	0	0	0	19	10	7	18	22	18	0	0	0	0	0	0	2	22	7	0	
3	Longmatra	10	10	10	0	0	7	10	0	3	9	0	5	0	1	0	0	0	0	9	10	0	4	0	0	0	0	5	10	10	5	10	10	7	0	0	0	0	2	10	4	0	0		
4	Pungro	28	28	28	1	4	26	28	0	5	16	6	7	0	2	0	1	0	0	22	21	0	8	1	0	0	0	12	18	19	27	19	0	0	0	0	0	0	0	0	0	26	5	0	
5	Sitimi	22	22	22	0	0	21	22	0	5	22	1	11	0	3	0	0	0	0	22	22	0	8	2	0	0	0	7	22	22	22	17	0	0	0	0	0	1	0	3	22	11	0		
	Total	105	105	104	1	4	74	105	0	24	82	11	41	1	15	0	1	0	0	0	14	0	34	5	0	0	2	91	87	0	37	86	92	103	71	0	1	2	7	103	32	0			

Source: Department of Economics & Statistics & Village Functionaries

3.2.3 KOHIMA DISTRICT

Kohima district has 7 blocks with 98 villages. As on 31st March 2024, all the villages under Kohima district have Road connectivity and Mobile Phone service. Among all villages in the district, Kohima village under Kohima block leads in terms of availing maximum basic amenities with 36 out of 41 amenities (Appendix table 4.3.5). In contrast, Zisunyu village under Tseminyu block (Appendix table 4.3.7) has access to the least number of basic amenities *i.e.*, 4 out of 41 followed by Ziezou village under Chiephobozou block availing only 7 amenities. (Appendix table 4.3.2).

- 48 villages (49%) in the district have access to Private Public Transport. 12 (12.2%) villages avail Government Bus Service and 86 (87.7%) villages have access to Taxi service.
- About 14 per cent of villages in Kohima district have Landline phone service and 51 villages (52%) are covered under Postal service.
- In the Education sector, 89 villages have Government Primary School, 31 villages have Private Primary School, 52 villages have Government Middle School, and 21 villages have Private Middle School. Government High Schools are located in 25 villages and 15 Villages have Private High School. 8 villages have Government Hr. Sec. School and 6 villages have Private Hr. Sec. School. Only 2 villages have Government College, while 6 villages have Private College.
- With regard to medical facilities in Kohima district, 24 villages have Sub-Centre facility, 26 villages have Primary Health Centre and 3 villages have Community Health Centre. 3 villages in this district have either a Private Clinic or a Private Hospital.
- Veterinary Health Centres is available to about 25 per cent of the villages under Kohima district.
- 18 villages in Kohima district have the facility of Village Library, 93 have Village Council Hall and 78 villages have Playground. Only 13 villages out of 98 villages in the district have Indoor Stadium facility.
- 55 villages have Marketing Shed and 95 villages have Anganwadi Centre. Only 2 villages in the district are without Fair Price Shop.
- 92 villages have access to PHED Water Supply facility. Public toilet facilities are available to 76 villages in Kohima district.
- Banks and ATM Booths are located in 5 villages and 4 villages respectively in the district.
- State's Police Stations and Police Beat Posts are located in 5 villages respectively.
- Only 9 villages in the district have the facility of Common Service Centre. In the district only 2 village does not have Self Help Group. 65 villages have Street Light facility.
- 12 villages have internet connectivity (Fiber to the home FTTH).

Intra-district comparison of different blocks within Kohima district and the availability of basic amenities shows that, on an average, Kohima Block has maximum basic amenities, while Tseminyu block avails the least.

Table 3.2.3: Block-wise Availability of Basic Amenities in Kohima District

Sl. No.	Name of Block	Kohima		AVAILABILITY OF BASIC AMENITIES IN THE DISTRICT AS ON 31st MARCH 2024																																									
		Public Transport		Educational Institutes										Medical Facilities					Other Amenities																										
		Bus		Primary School		Middle School		High School		Higher Secondary School		College		Village Library	Big Dispensary	Sub-Centre	PHC (Primary Health Centre)	CHC (Community Health Centre)	Private Clinic/Hospital	Veterinary Health Centre	Village Council Hall	Playground	Indoor Stadium	Marketing Shed	Anganwadi Centre	Fair Price Shop	Water Supply (PHED)	Public Toilet	Bank	ATM Booth	Police Beat Post	Police Station	Common Service Centre (CSC)	Self Help Group (SHG)	Street Light	Internet connectivity (Fiber to the home (FTTH))									
		i) Government	ii) Private	i) Government	ii) Private	i) Government	ii) Private	i) Government	ii) Private	i) Government	ii) Private	i) Government	ii) Private																								i) Government	ii) Private	i) Government	ii) Private	i) Government	ii) Private	i) Government	ii) Private	i) Government
1	2	3	4	5	6	7	8	9	10	11	12	13	14	15	16	17	18	19	20	21	22	23	24	25	26	27	28	29	30	31	32	33	34	35	36	37	38	39	40	41	42	43	44		
1	Botsa	10	10	10	1	8	10	10	2	6	10	3	4	2	1	1	0	0	0	0	1	0	3	4	1	0	3	10	10	2	7	10	10	10	10	0	0	1	0	0	10	8	0	0	
2	Chiephobozou	19	19	19	3	15	19	2	8	17	10	14	4	6	1	1	0	0	0	0	4	0	7	0	0	0	6	18	17	3	14	18	18	16	0	1	1	0	1	0	1	19	13	2	0
3	Chunlikha	13	13	13	6	2	4	13	2	8	13	1	4	2	4	1	0	0	0	0	2	0	2	3	0	1	2	13	9	4	4	13	12	11	0	0	0	0	0	0	0	13	7	0	0
4	Jakhama	12	12	12	0	7	12	3	10	12	8	11	8	6	6	3	0	2	4	0	4	0	5	3	1	0	7	12	11	1	8	12	12	12	2	1	0	2	5	12	11	4	0	0	
5	Kohima	3	3	3	0	2	3	3	2	2	3	2	2	1	1	1	1	1	1	1	2	0	0	2	0	1	1	3	3	2	2	3	3	3	3	1	1	1	1	1	1	3	3	1	0
6	Sechu (Zubza)	14	14	14	2	8	14	3	7	12	5	6	3	5	4	2	2	1	2	3	0	1	6	0	1	4	12	11	0	8	13	14	13	14	2	1	2	1	2	13	11	5	0	0	
7	Tseminyu	27	26	27	0	6	24	27	0	10	22	2	11	1	2	1	1	0	0	2	25	17	1	6	1	1	2	25	17	1	12	26	24	10	0	0	0	0	1	0	26	12	0	0	
	Total	98	97	98	12	48	86	98	14	51	89	31	52	21	25	15	8	6	2	6	18	0	24	26	3	25	93	78	13	55	95	96	92	76	5	4	5	9	96	65	12	0			

Source: Department of Economics & Statistics & Village Functionaries

3.2.4 LONGLENG DISTRICT

Longleng district has the least number of blocks and villages in the State i.e., 3 blocks with 46 villages. As on 31st March 2024, Road connectivity, electricity and Mobile phone service are available to all villages in the district (Table 3.2.4). Sakshi village under Sakshi block (Appendix table 4.4.2) have the maximum number of amenities i.e., 21 basic amenities. On the other hand, Yungja village under Longleng block has the least number of basic amenities i.e., 8 out of 41 (Appendix table 4.4.1).

- With regard to public transport, 3 villages (6.5%) in Longleng district are connected by Government bus and 4 villages (8.7%) by Private bus, while 25 villages (54%) in the district have access to Taxi service.
- Postal service covers 17 villages (36%), while Landline phone service is not available in any village of the district.
- In the Educational sector, 40 villages (87%) have Government Primary School, 23 villages (50%) have Government Middle School and 13 villages (28%) have Government High school. Regarding Private Educational Institutions 14 villages (30.4%) have Primary school 1 villages having middle school and with zero high school, higher secondary school and college in the villages.
- 17 villages (37%) have Sub-Centre facility, 5 villages (11%) have Primary Health Centre and Private Clinic/Hospital. Only 2 villages have a Community Health Centre and 1 village (2.1%) have Veterinary Health Centre.
- Village library is available to 22 villages (47%) in Longleng district, 33 villages (72%) have Village Council Hall and 38 villages (83%) have a Playground.
- 15 villages (32%) in Longleng district have a Marketing Shed, while there is only 1 village with Indoor Stadium in the district.
- 40 villages (86.9%) in Longleng district have Anganwadi Centre and 44 villages have Fair Price Shop.
- PHED Water Supply is connected to 44 villages (96%) in Longleng district and 22 villages (48%) have access to Public Toilet.
- The villages in Longleng district do not have a Bank or ATM Booth Facilities.
- Police Station is located only in Yonglak village under Tamlu block and no Police Beat Post in the district.
- 43 villages (93%) have a Common Service Centre, all the 46 villages have Self Help Group and the facility of Street Light.
- No village have internet connectivity (Fiber to the home FTTH).

An intra-district comparison with respect to availability of basic amenities in different blocks under Longleng district show that, Sakshi block has maximum access to basic amenities (Table 3.2.4).

Table 3.2.4: Block-wise Availability of Basic Amenities in Longleng District

Sl. No.	Name of Block	Longleng		AVAILABILITY OF BASIC AMENITIES IN THE DISTRICT AS ON 31st MARCH 2024																																				
		Public Transport		Phone service		Educational Institutes								Medical Facilities					Other Amenities																					
		Bus		Landline		Primary School		Middle School		High School		Higher Secondary School		College		Sub-Centre	PHC (Primary Health Centre)	CHC (Community Health Centre)	Private Clinic/Hospital	Veterinary Health Centre	Village Council Hall	Playground	Indoor Stadium	Marketing Shed	Anganwadi Centre	Fair Price Shop	Water Supply (PHED)	Public Toilet	Bank	ATM Booth	Police Beat Post	Police Station	Common Service Centre (CSC)	Self Help Group (SHG)	Street Light	Internet connectivity (Fiber to the home (FTTH))				
1	2	6	7	8	9	10	11	12	13	14	15	16	17	18	19	20	21	22	23	24	25	26	27	28	29	30	31	32	33	34	35	36	37	38	39	40	41	42	43	44
1	Longleng	2	1	14	27	0	13	22	11	13	1	6	0	0	0	0	0	12	0	11	2	2	0	0	18	20	1	10	21	25	25	13	0	0	0	0	24	27	22	0
2	Sakshi	0	1	6	7	0	2	7	1	6	0	3	0	0	0	0	0	5	0	2	2	0	0	1	6	6	0	3	7	7	7	5	0	0	0	0	7	7	7	0
3	Tamlu	1	2	5	12	0	2	11	2	4	0	4	0	0	0	0	0	5	0	4	1	0	0	0	9	12	0	2	12	12	4	0	0	0	0	1	12	12	11	0
	Total	3	4	25	46	0	17	40	14	23	1	13	0	0	0	0	0	22	0	17	5	2	0	1	33	38	1	15	40	44	44	22	0	0	0	1	43	46	40	0

Source: Department of Economics & Statistics & Village Functionaries

3.2.5 MOKOKCHUNG DISTRICT

Mokokchung district has 9 blocks, one of the two districts with the highest number of blocks in the State with 88 villages. As per the survey, the district has 100 per cent electrification, road connectivity and mobile phone service in its villages as on 31st March 2024. Out of the 88 villages, Chuchuyimlang village under Chuchuyimlang block avails the maximum basic amenities i.e., 31 amenities (Appendix table 4.5.2). Conversely, Chubarongpang village under Tuli block (Appendix table 4.5.9) avails the least number of basic amenities i.e., 9 out of 41.

- 4 villages in the district have access to Government Bus service and 20 villages (23%) to Private Bus Service. 70 villages (80%) in the district are availing Taxi service.
- Only 6 villages in the district have Landline facility and 66 villages (75%) have access to Postal service.
- About 92 percent (81 villages) of its villages have Government Primary School and 11 villages have Private Primary School. 56 villages (64%) have Government Middle School while only 7 villages have Private Middle School. 38 percent (33 villages) have Government High School while only 5 villages have Private High School. As per the survey report, only 1 village in the district has Government Hr. Sec. School and 1 village with Government College. None of the village under the district has Private Hr. Sec. School and Private College.
- The only two big dispensaries in the State are located in Chungliyimsen village under Mangkolemba block (Appendix table 4.5.5) and Chuchuyimpang village under Ongpangkong(N) block (Appendix table 4.5.6) both in Mokokchung district. About 51 per cent (45 villages) of the villages in this district have Sub-Centre facility, 16 villages have Primary Health Centre and 1 village has Community Health Centre. Under the district, none of the villages reported to have either Private Clinic or Hospital.
- Veterinary Health Centre facility is available to about 17 per cent (15 villages) of the villages in this district.
- Around 66 % (58 villages) have Village Library which is the highest in the state and only 2 villages in district are without Village Council Hall. About 93 percent (82 villages) have Playground facility.
- 9 villages have Indoor Stadium facility and Marketing Shed facility is available to around 77 per cent (68 villages) of its villages.
- Except 2 villages, all other villages in the district have Anganwadi Centre and all the villages have Fair Price Shop, while about 98 (86 villages) per cent of the villages have PHED Water Supply. 100 (88 villages) per cent of villages in this district have Public Toilet facility.

- 6 villages reported of having access to Bank and 4 villages have ATM facilities.
- Only 1 village in the district has Police Station, while Police Beat Posts are located in 6 villages.
- 9 villages have Common Service Centre and all the villages in the district have Self Help Group. 100 (88 villages) per cent of villages have Street Light.
- 16 villages have internet connectivity (Fiber to the home FTTH).

Intra-district comparison of blocks shows that Chuchuyimlang block avail the maximum basic amenities within Mokokchung district Conversely, Tuli blocks are found to have minimum access to basic amenities in the district.

Table 3.2.5: Block-wise Availability of Basic Amenities in Mokokchung District

SI. No.	Name of Block	Mokokchung																																												
		AVAILABILITY OF BASIC AMENITIES IN THE DISTRICT AS ON 31st MARCH 2024																																												
		Public Transport				Phone service				Educational Institutes								Medical Facilities					Other Amenities																							
		Bus		Taxi	Mobile		Landline		Postal Service		Primary School		Middle School		High School		Higher Secondary School		College		Big Dispensary	Sub-Centre	PHC (Primary Health Centre)	CHC (Community Health Centre)	Private Clinic/Hospital	Veterinary Health Centre	Village Council Hall	Playground	Indoor Stadium	Marketing Shed	Anganwadi Centre	Fair Price Shop	Water Supply (PHED)	Public Toilet	Bank	ATM Booth	Police Beat Post	Police Station	Common Service Centre (CSC)	Self Help Group (SHG)	Street Light	Internet connectivity (Fiber to the home (FTTH))				
		i) Government	ii) Private		i) Government	ii) Private	i) Government	ii) Private	i) Government	ii) Private	i) Government	ii) Private	i) Government	ii) Private	i) Government	ii) Private	i) Government	ii) Private	i) Government	ii) Private																										
1	2	3	4	5	6	7	8	9	10	11	12	13	14	15	16	17	18	19	20	21	22	23	24	25	26	27	28	29	30	31	32	33	34	35	36	37	38	39	40	41	42	43	44			
1	Changtongya	8	8	8	0	1	5	8	0	5	8	0	5	0	3	1	0	0	0	0	0	5	0	1	0	0	0	8	7	1	8	8	8	8	1	0	1	0	0	0	8	8	0			
2	Chuchuyimiang	7	7	7	1	2	7	7	1	6	7	1	7	1	3	1	0	0	0	0	0	7	0	4	3	0	0	1	7	1	4	7	7	7	1	1	0	1	0	1	7	7	4			
3	Kubulong	7	7	7	2	2	7	7	0	5	7	3	4	3	3	1	0	0	0	0	4	0	4	1	0	0	2	7	2	7	7	7	7	7	0	0	0	0	0	0	7	7	5			
4	Longchem	13	13	13	0	0	11	13	0	10	10	1	10	0	5	0	0	0	0	0	7	0	6	2	0	0	4	13	11	0	10	13	12	13	0	0	2	0	2	0	1	13	0			
5	Mangkolemba	12	12	12	0	2	12	12	0	10	11	0	9	0	5	1	0	0	0	0	10	1	7	1	0	0	4	12	12	1	9	12	12	12	2	0	0	0	0	2	12	11	0			
6	Ongpangkong (N)	10	10	10	1	4	9	10	3	10	10	1	5	1	5	0	1	0	1	0	8	1	6	2	0	0	1	10	10	2	8	10	10	10	0	3	1	0	2	10	10	3				
7	Ongpangkong (S)	8	8	8	0	1	8	8	2	7	7	2	5	0	2	0	0	0	0	0	7	0	4	3	0	0	0	8	8	2	6	7	8	8	0	0	0	0	1	8	8	1				
8	Tsurangkong	11	11	11	0	6	7	11	0	6	11	2	4	1	2	0	0	0	0	0	4	0	5	2	0	1	11	11	0	10	11	11	11	11	2	0	0	0	2	11	11	2				
9	Tuli	12	12	12	0	2	4	12	0	7	10	1	7	1	5	1	0	0	0	0	6	0	4	2	0	2	10	9	0	6	11	12	11	12	0	2	0	2	0	12	12	1				
	Total	88	88	88	4	20	70	88	6	66	81	11	56	7	33	5	1	0	1	0	58	2	45	16	1	0	15	86	82	9	68	86	88	86	88	6	4	6	1	9	88	87	16			

Source: Department of Economics & Statistics & Village Functionaries

3.2.6 MON DISTRICT

Mon district has 8 blocks with 122 villages. As on 31st March 2024, 100 per cent of its villages have Road connectivity and Mobile phone service. Except 1 village, all other villages in Mon district are electrified (Table 3.2.6). Tizit village under Tizit block (*Appendix table 4.6.6*) has the highest number with access to 26 basic amenities. On the other hand, Wanching Yongmüoh village under Wakching block have the least number of basic amenities in the district with 6 out of 41 amenities (*Appendix table 4.6.8*).

- Government bus is accessible to 2 villages (1.6%) and 4 villages (3.2%) have Private bus. While 108 villages (88.5%) have access to Taxi service.
- In Mon district, 24 villages (19.6%) have access to Postal service, 1 village under Mon block is connected with landline facility.
- In the education sector, 114 villages (93%) have Government Primary School, 82 villages (67%) have Government Middle School, 19 villages (16%) have Government High School. There is 1 Government Higher Secondary School and no Government college in Mon. 4 villages (3.2%) have Private High School and 1 village (0.8%) have Private Higher Secondary School. No private college under Mon district.
- With regard to medical facility, 68 villages (56%) in Mon district have the facility of a Sub-Centre, 20 villages (16.3%) have Primary Health Centre, 4 villages (3.2%) have Community Health Centre and 6 villages (5%) have Private Clinic/Hospital.
- 2 villages (1.6%) have a Veterinary Health Centre, 27 villages (22%) have a Village Library, 101 villages (83%) have a Village Council Hall and 110 villages (90%) have Playground facility.
- Indoor stadium facility is available in 3 villages (2.4%) and 24 villages (20%) have Marketing Shed.
- Anganwadi Centre is located in 121 villages (99%) in this district, while 122 villages (100%) have Fair Price Shop.
- Water Supply (PHED) is connected to 121 villages (99%) in Mon district, 61 villages (50%) have Public Toilet facility.
- 1 village have Bank but no ATM Booth facilities available in any villages in Mon district.
- 4 villages (3.2%) have Police Station and 2 villages (1.6%) have Police Beat Post.
- 19 villages (16%) have access to Common Service Centre facility, 122 villages (100%) have Self Help Group and 21 villages (17.2%) have Street Light.
- No villages have internet connectivity (Fiber to the home FTTH).

With regard to availability of basic amenities block-wise, Angjanyang block has the maximum accessibility in the district. On the contrary, Tizit block has the least accessibility (Table 3.2.6).

Table 3.2.6: Block-wise Availability of Basic Amenities in Mon District

Sl. No.	District	Mon		AVAILABILITY OF BASIC AMENITIES IN THE DISTRICT AS ON 31st MARCH 2024																																								
		Name of Block	Number of Villages	Electricity	Road Connectivity	Public Transport			Phone service		Educational Institutes						Medical Facilities					Village Council Hall	Playground	Indoor Stadium	Marketing Shed	Anganwadi Centre	Fair Price Shop	Water Supply (PHED)	Public Toilet	Bank	ATM Booth	Police Beat Post	Police Station	Common Service Centre (CSC)	Self Help Group (SHG)	Street Light	Internet connectivity (Fiber to the home (FTTH))							
1	2	13	12	13	5	6	7	8	9	10	11	12	13	14	15	16	17	18	19	20	21	22	23	24	25	26	27	28	29	30	31	32	33	34	35	36	37	38	39	40	41	42	43	44
1	Aboi	13	12	13	5	6	7	8	9	10	11	12	6	9	1	1	0	0	0	0	0	1	0	7	2	0	0	0	12	12	1	1	13	13	13	10	0	0	0	0	4	13	2	0
2	Angiangyang	13	13	13	0	3	11	13	0	3	0	12	5	7	2	2	0	0	0	0	0	3	0	9	2	0	1	0	13	12	0	5	13	13	5	0	0	0	0	1	5	13	3	0
3	Chen	10	10	10	0	0	10	10	0	3	3	10	6	6	2	2	0	0	0	0	0	2	0	6	4	0	0	1	9	10	0	0	10	10	3	0	0	0	0	0	2	10	0	0
4	Mon	21	21	21	0	0	16	21	0	6	6	18	8	16	2	6	1	0	0	0	0	7	0	11	5	1	0	19	18	0	6	21	14	8	0	0	0	0	0	0	0	21	2	0
5	Phomching	14	14	14	0	0	12	14	0	2	2	13	7	11	3	0	0	0	0	0	5	0	9	1	0	1	0	12	14	1	2	14	14	8	0	0	0	0	3	14	4	0		
6	Tizit	21	21	21	0	1	21	21	1	2	2	21	6	13	1	4	1	0	0	0	1	0	13	1	0	1	1	14	21	1	3	21	21	7	1	0	1	1	2	21	0	0		
7	Tobu	16	16	16	2	0	14	16	0	3	3	14	7	10	2	2	2	1	0	0	6	0	6	3	2	1	0	13	11	0	3	16	16	7	0	0	1	2	3	16	10	0		
8	Wakching	14	14	14	0	0	11	14	0	5	5	14	7	10	2	2	0	0	0	0	2	0	7	2	1	2	0	9	12	0	4	13	14	13	7	0	0	0	0	14	0	0		
	Total	122	121	122	2	4	108	122	1	24	114	52	82	15	19	4	1	1	0	0	27	0	68	20	4	6	2	101	110	3	24	121	121	61	1	0	2	4	19	122	21	0		

Source: Department of Economics & Statistics & Village Functionaries

3.2.7 PEREN DISTRICT

Peren district has 4 blocks with 88 villages. All villages in this district have Road connectivity, Electricity and Mobile phone service as on 31st March 2024 (Table 3.2.7). The village with access to maximum basic amenities in Peren district is Gaili village under Peren block with 26 basic amenities (Appendix table 4.7.3). On the contrary, Jalukie Pungchi under Jalukie block has least access to basic amenities i.e., 4 out of 41 (Appendix table 4.7.2).

- Out of 88 villages, 10 villages (11.36%) have Government bus, 9 villages (10.22%) ply in Private bus. While 52 villages (59.09%) are accessible to Taxi service.
- Landline phone service is available to only 2 villages in this district, while Postal service covers 12 villages (13.63%).
- In the education sector, 84 villages (95.45%) have Government Primary School in Peren district, 51 villages (57.95%) have Government Middle school, 19 villages (21.59%) have Government High School and only 1 village have Higher Secondary School. 12 villages (13.63%) have Private Primary School in Peren district, 5 villages (5.68%) have Private Middle school, 6 villages (6.81%) have Private High School and only 2 villages have Private Higher Secondary School. There is no college both Government and private in Peren district.
- Sub-Centre facility is available to 32 villages (36.36%), 7 villages (8%) have Primary Health Centre facility, 4 villages (4.54%) have Community Health Centre and 4 villages (4.54%) have Private Clinic/Hospital.
- The facility of a Village Library is available in only 1 village (1.13%) in the district; while 81 villages (92.04%) have a Village Council Hall and 81 villages (92.04%) have a Playground. 7 villages (8%) have Veterinary Health Centre.
- Only 1 village (1.13%) have Indoor Stadium in Peren district and 27 villages (30.68%) have Marketing Shed. 82 (93%) villages have Fair Price shop.
- Anganwadi Centre is available to 84 villages (95%) in the district while 82 villages (93%) have the facility of Public Toilet.
- Only 1 village (1.13%) in the district have a Bank, while there are no ATM Booth facilities
- 5 villages (5.6%) in the district have Police Station and 1 village have Police Beat Post.
- There are 7 villages (8%) with Common Service Centre, while 87 villages (98.8%) have a Self-Help Group and 17 villages (19.3%) have Street light.
- 3 villages have internet connectivity (Fiber to the home FTTH).

Block-wise availability of basic amenities shows that Jalukie block has maximum accessibility, while Athibung block has the least accessibility. (Table 3.2.7).

Table 3.2.7: Block-wise Availability of Basic Amenities in Peren District

District	Peren																																								
AVAILABILITY OF BASIC AMENITIES IN THE DISTRICT AS ON 31st MARCH 2024																																									
Sl. No.	Name of Block	Number of Villages		Electricity	Road Connectivity	Public Transport		Taxi	Phone service		Postal Service	Educational Institutes						Medical Facilities					Indoor Stadium	Marketing Shed	Anganwadi Centre	Fair Price Shop	Water Supply (PHED)	Public Toilet	Bank	ATM Booth	Police Beat Post	Police Station	Common Service Centre (CSC)	Self Help Group (SHG)	Street Light	Internet connectivity (Fiber to the home (FTTH))					
		i) Government	ii) Private			i) Government	ii) Private		i) Government	ii) Private		i) Government	ii) Private	i) Government	ii) Private	i) Government	ii) Private	PHC (Primary Health Centre)	Sub-Centre	CHC (Community Health Centre)	Private Clinic/Hospital	Veterinary Health Centre															Village Council Hall	Playground	Village Library	Big Dispensary	Sub-Centre

Source: Department of Economics & Statistics & Village Functionaries

3.2.8 PHEK DISTRICT

Phek district has 8 blocks with 99 villages, all of which have Electricity, Road connectivity, Mobile phone service as on 31st March 2024. Some of the least availing basic amenities are Government College, Private College, Dispensary, and Private clinic/Hospital. Chizami village under Chizami block has access to 29 basic amenities, which is the highest in the district (Appendix table 4.8.2). Lewoza village under Pfutsero block has the least basic amenities availing only 8 out of 41 amenities (Appendix table 4.8.5).

- In the district, only 9 villages (9.09%) have access to Govt. bus service 13 villages have private bus service, while 72 villages (72.7%) avail Taxi service.
- Landline phone service is available only in 4 villages (4.04%) and 55 villages (55.5%) have access to Postal service.
- In the Education sector, all the villages in the district have Government Primary School, 32 villages have Private Primary School, 63 villages have Govt. Middle School, 14 villages have Private Middle School, 37 villages have Govt. High School and 5 villages have Private High School. Only 3 villages in the district have Government Higher Secondary School and 2 villages have Private Higher Secondary School. None of the village in the district has Government as well as Private College.
- Under the category of Medical Facilities, 48 villages i.e., 48.48 per cent of its villages have Sub-Centre facility, while Primary Health Centre is available to 23.23 per cent (23 villages) of the villages. As per the report, only 1 village has Community Health centre. No village have Private Clinic/Hospital.
- 23 villages i.e., 23.23 percent have Veterinary Health Centre facility.
- 97 villages have Village Council Hall, 88 villages have Playground and 23 villages have Village Library. Only 10 villages reported to have Indoor Stadium.
- 54 villages (54.54 percent) have Marketing Shed, 98 villages have Anganwadi Centre and 98 villages have Fair Price Shop.
- 98 out of 99 villages in the district have PHED water supply facility. Public Toilet facility is available in 79 villages in the district. Only 1 village have the facility of Bank and ATM Booth respectively.
- Only 4 village in the district reported to have Police Beat Post while 3 villages have Police Station.
- 16 villages have Common Service Centre, 98 villages have Self Help Group and 60 villages have Street Light facility.
- 18 villages have internet connectivity (Fiber to the home FTTH).

An intra-district comparison shows that, on average, Chizami block has maximum accessibility to basic amenities, whereas Meluri block has minimum accessibility to basic amenities (table 3.2.8).

Table 3.2.8: Block-wise Availability of Basic Amenities in Phek District

District	Phek		AVAILABILITY OF BASIC AMENITIES IN THE DISTRICT AS ON 31st MARCH 2024																																									
	Name of Block	SI. No.	Number of Villages	Electricity	Road Connectivity	Public Transport		Phone service		Educational Institutes						Medical Facilities						Village Library	Big Dispensary	Sub-Centre	PHC (Primary Health Centre)	CHC (Community Health Centre)	Private Clinic/Hospital	Veterinary Health Centre	Village Council Hall	Playground	Indoor Stadium	Marketing Shed	Anganwadi Centre	Fair Price Shop	Water Supply (PHED)	Public Toilet	Bank	ATM Booth	Police Beat Post	Police Station	Common Service Centre (CSC)	Self Help Group (SHG)	Street Light	Internet connectivity (Fiber to the home (FTTH))
	2	1	3	4	5	6	7	8	9	10	11	12	13	14	15	16	17	18	19	20	21	22	23	24	25	26	27	28	29	30	31	32	33	34	35	36	37	38	39	40	41	42	43	44
Chetheba	6	1	6	6	6	0	0	5	6	0	3	6	5	4	3	2	1	0	0	0	0	1	0	4	0	0	0	0	6	4	0	4	6	6	6	5	0	0	0	0	1	6	1	0
Chizami	11	2	11	11	11	0	2	11	11	0	5	11	5	10	1	5	1	0	1	0	0	5	0	4	1	0	2	10	10	0	9	11	11	9	11	9	1	1	1	1	3	11	7	3
Kikruma	5	3	5	5	5	2	1	2	5	0	3	5	3	2	1	3	0	0	0	0	0	1	0	3	0	0	3	5	2	2	2	5	5	5	2	0	0	0	0	2	5	1	3	
Meluri	11	4	11	11	11	1	0	4	11	0	8	11	3	7	3	3	0	1	1	0	0	0	0	0	0	4	11	11	0	3	11	11	11	4	0	0	0	0	1	1	11	9	0	
Pfusero	9	0	9	9	9	0	0	9	9	0	8	9	1	6	1	3	1	0	0	0	0	3	0	4	3	0	1	9	7	2	5	9	8	8	0	0	0	0	1	2	9	8	0	
Phek	23	0	23	23	23	0	5	10	23	2	11	23	6	15	2	11	1	1	0	0	0	6	0	15	2	0	5	23	21	2	12	23	23	23	21	0	0	2	0	2	22	16	7	
Sekhruzou	15	4	15	15	15	4	2	12	15	1	8	15	7	9	3	5	0	1	0	0	0	3	0	8	4	0	0	14	11	2	8	14	15	15	11	0	0	0	0	4	15	8	3	
Weziho	19	2	19	19	19	2	3	19	19	1	9	19	2	10	0	5	1	0	0	0	0	4	0	6	5	0	8	19	19	2	11	19	19	19	19	0	0	1	0	1	19	10	2	
Total	99	9	99	99	99	9	13	72	99	4	55	99	32	63	14	37	5	3	2	0	0	23	0	48	23	1	0	23	97	88	10	54	98	98	79	1	4	3	16	98	60	18		

Source: Department of Economics & Statistics & Village Functionaries

3.2.9 TUENSANG DISTRICT

Tuensang district has 9 blocks with 121 villages. As on 31st March 2024, all villages under Tuensang district have Electricity, Road Connectivity and Mobile phone service (Table 3.2.9). Tuensang village under Sangsangnyu block has the highest number of amenities in the district i.e., 27 out of 41 (Appendix table 4.9.7). On the other hand, Pangking village under Thonoknyu block and Longsin village under Noksen block have the least number of basic amenities with only 6 out of 41 amenities (Appendix table 4.9.5).

- 5 villages (4.1%) in Tuensang district have access to Government bus service and 19 villages (15.7%) have Private bus. Taxi service is available in 76 villages (63%) in the district.
- Landline phone service connects 3 villages (2.4%) in the district while 46 villages (38%) are covered by Postal services.
- In the Education sector, 112 villages (93%) have Government Primary School, 71 villages (59%) have Government Middle School and 24 villages (20%) have Government High School. 21 villages (17.3%) have Private Primary School, 10 villages (8.2%) have Private Middle School, 3 villages (2.4%) have Private High School and only 1 village have a private college.
- With regard to medical facilities in Tuensang district, 55 villages (45.4%) have a Sub-Centre, 10 villages (8.2%) have a Primary Health Centre and 3 villages have a Private Clinic/Hospital. 9 villages (7.4%) have a Veterinary Health Centre.
- 34 villages (28%) in Tuensang district have a Village Library, 119 villages (98%) have a Village Council Hall and 115 villages (95%) have a Playground.
- 116 villages (95.8%) have Anganwadi Centre, 118 villages (98%) have Fair price Shop.
- Indoor Stadium facility is accessible to 3 villages (2.4%) in this district, while 45 villages (37%) have a Marketing Shed.
- PHED Water Supply is available in 110 villages (91%) in Tuensang district and 88 villages (72%) have a Public Toilet facility.
- Bank and ATM Booths are not available in any of the villages under this district.
- Police Station is located in 1 village (0.8%) and zero Police Beat Post in of Tuensang district.
- Common Service Centre is available in 15 villages (12.3%) in Tuensang district, 119 villages (98%) have a Self-Help Group and 57 villages (47%) have Street Light.
- 5 villages have internet connectivity (Fiber to the home FTTH).

In terms of the availability of amenities Longkhim block has maximum access to basic amenities and Thonoknyu block has the minimum number of basic amenities (Table 3.2.9).

Table 3.2.9: Block-wise Availability of Basic Amenities in Tuensang District

Sl. No.	Name of Block	AVAILABILITY OF BASIC AMENITIES IN THE DISTRICT AS ON 31st MARCH 2024																																																		
		Tuensang																																																		
1	2	3	4	5	6	7	8	9	10	11	12	13	14	15	16	17	18	19	20	21	22	23	24	25	26	27	28	29	30	31	32	33	34	35	36	37	38	39	40	41	42	43	44									
																																												Public Transport		Educational Institutes						Medical Facilities
Bus		Primary School		Middle School		High School		Higher Secondary School		College		Village Library	Big Dispensary	Sub-Centre	PHC (Primary Health Centre)	CHC (Community Health Centre)	Private Clinic/Hospital	Veterinary Health Centre	i) Government	ii) Private	i) Government	ii) Private	i) Government	ii) Private	i) Government	ii) Private	i) Government	ii) Private	i) Government	ii) Private	i) Government	ii) Private	i) Government	ii) Private	i) Government	ii) Private	i) Government	ii) Private	i) Government	ii) Private	i) Government	ii) Private	i) Government	ii) Private	i) Government	ii) Private	i) Government	ii) Private	i) Government	ii) Private	i) Government	ii) Private
1	Chare	10	10	10	10	1	5	10	5	9	1																																									
2	Chessore	16	16	16	0	8	13	2	8	2	4	1	0	0	0	0	0	0	0	0	0	3	0	6	1	0	1	1	15	14	7	12	15	16	11	0	0	0	0	0	0	0	0	1	15	3	0					
3	Longkhim	10	10	10	1	0	10	5	9	3	4	1	0	0	0	0	0	0	0	0	0	4	0	4	2	0	0	2	10	10	9	10	10	10	10	0	0	0	0	0	0	0	1	10	10	0						
4	Noklak	20	20	20	0	2	10	19	3	8	0	2	0	0	0	0	0	0	0	0	0	4	1	5	2	0	0	1	20	19	0	3	20	19	13	0	0	0	0	0	0	0	1	20	20	0	0					
5	Noksen	12	12	12	0	2	11	0	2	1	2	0	0	0	0	0	0	0	0	0	0	2	0	6	0	0	0	0	11	11	0	4	12	4	4	0	0	0	0	0	0	0	0	0	12	6	0					
6	Panso (Pathso)	7	7	7	2	0	3	7	1	0	2	0	0	0	0	0	0	0	0	0	0	4	1	4	1	0	1	7	7	0	2	7	7	7	0	0	0	0	0	0	2	7	1	0	0	0						
7	Sangsangyu	22	22	22	1	17	15	22	1	10	2	4	11	2	5	1	1	0	0	0	1	7	0	13	1	0	1	22	21	1	8	22	22	17	0	0	0	0	0	0	4	22	7	4	0	0						
8	Shamator	10	10	10	0	2	10	0	6	10	0	9	0	2	0	0	0	0	0	0	0	0	0	0	7	0	0	10	10	0	3	10	10	9	0	0	0	0	0	0	0	0	10	2	0	0						
9	Thonoknyu	14	14	14	0	0	1	14	0	3	1	4	1	2	0	0	0	0	0	0	0	5	0	7	1	0	0	14	13	0	3	13	12	8	0	0	0	0	0	1	13	4	0	0								
	Total	121	121	121	5	19	76	121	3	46	112	21	71	10	24	3	2	0	0	1	34	2	55	10	2	3	9	119	115	45	116	118	110	88	0	0	0	1	15	119	57	5	0									

Source: Department of Economics & Statistics & Village Functionaries

3.2.10 WOKHA DISTRICT

Wokha district has 7 blocks with 135 villages. Except *Ronren village* under Wokha block (Appendix table 4.10.6), all other villages in this district have been electrified as on 31st January 2024. All villages in the district are connected by roads. Amongst the 135 villages, Chukitong village under Chukitong block (Appendix table 4.10.3) has the maximum number of basic amenities i.e., 27 out of 41. On the other hand, Ronren village under Wokha block (Appendix table 4.10.6) has the least access to basic amenities i.e. only 2 out of 41.

- 8 villages (5.9 percent) in the district have access to Government Bus service while 14 villages (10.3 percent) reported to have Private Bus service. 70 villages (52 percent) avail Taxi service.
- There is 100 per cent mobile phone service connectivity in the villages of Wokha district, while Landline Phone service is not available. Postal services are available to 29 per cent of its villages (39 villages).
- Out of 135 villages, 129 villages have Government Primary School, 14 villages (10.3%) have Private Primary School. 58 villages (42%) have Government Middle School and 12 villages have Private Middle School. Government High Schools are located in 22 villages (16.2%) while 5 village have Private High School. Only 3 villages in the district have Government Higher Secondary School. None of the village in the district has Private Higher Secondary School, Government College and Private College.
- In terms of medical facilities in the district, 47 villages (35%) avail Sub-Centre facility, 10 villages have Primary Health Centre and only one village have Community Health Centre. In the district, only 2 villages reported to have either Private Clinic/Hospital. 10 villages have Veterinary Health Centre.
- 22 villages (16.2%) have the facility of Village Library and 134 villages (99%) have Village Council Hall. 110 villages (81%) have village playground while only 3 villages have Indoor Stadium.
- 44 villages have Marketing Shed facility and 132 villages have Anganwadi Centre. Only 1 village in the district is reported of not having Fair Price shop.
- About 90 percent of the villages i.e.; 123 villages are connected by PHED water supply facility and 95 villages i.e.; 70 percent have Public Toilet facility.
- Bank is located only in 1 village in the district and only 1 village has ATM Booth.
- Only 2 villages have Police Beat Post and 4 villages with Police Station.

- 10 villages have the facility of Common Service Centre. 130 villages have Self Help Group and 74 villages have Street Light Facility.
- 3 villages have internet connectivity (Fiber to the home FTTH).

As per the survey, Sanis blocks avail maximum number of basic amenities within Wokha district. Bhandari block avails the minimum basic amenities (Table 3.2.10).

Table 3.2.10: Block-wise Availability of Basic Amenities in Wokha District

Sl. No.	Name of Block	Wokha		AVAILABILITY OF BASIC AMENITIES IN THE DISTRICT AS ON 31st MARCH 2024																																							
		Number of Villages	Electricity	Road Connectivity	Public Transport		Phone service		Educational Institutes						Medical Facilities					Playground	Indoor Stadium	Marketing Shed	Anganwadi Centre	Fair Price Shop	Water Supply (PHED)	Public Toilet	Bank	ATM Booth	Police Beat Post	Police Station	Common Service Centre (CSC)	Self Help Group (SHG)	Street Light	Internet connectivity (Fiber to the home (FTTH))									
					i) Government	ii) Private	i) Government	ii) Private	i) Government	ii) Private	i) Government	ii) Private	i) Government	ii) Private	i) Government	ii) Private	i) Government	ii) Private	i) Government	ii) Private	Sub-Centre	PHC (Primary Health Centre)	CHC (Community Health Centre)	Private Clinic/Hospital	Veterinary Health Centre	Village Council Hall	Playground	Indoor Stadium	Marketing Shed	Anganwadi Centre	Fair Price Shop	Water Supply (PHED)	Public Toilet	Bank	ATM Booth	Police Beat Post	Police Station	Common Service Centre (CSC)	Self Help Group (SHG)	Street Light	Internet connectivity (Fiber to the home (FTTH))		
1	2	3	4	5	6	7	8	9	10	11	12	13	14	15	16	17	18	19	20	21	22	23	24	25	26	27	28	29	30	31	32	33	34	35	36	37	38	39	40	41	42	43	44
1	Bhandari	30	30	30	1	3	4	30	0	3	30	0	6	0	3	0	0	0	0	0	4	1	1	0	2	30	24	25	26	27	28	29	30	30	30	23	16	0	0	1	29	18	2
2	Changpang	23	23	23	0	2	6	23	0	4	23	5	8	4	5	2	1	0	0	0	6	0	0	2	23	17	0	0	0	0	0	23	20	15	0	0	0	0	1	0	23	4	0
3	Chukitong	12	12	12	2	0	11	12	0	4	11	1	9	1	2	1	1	0	0	0	4	2	0	1	12	10	1	7	12	12	12	12	11	0	0	1	1	0	1	12	10	0	
4	Ralan	16	16	16	0	4	6	16	0	1	14	1	5	0	1	0	0	0	0	0	0	5	0	1	16	14	1	7	16	16	16	13	1	1	1	1	1	2	15	6	0		
5	Sanis	24	24	24	1	0	23	24	0	14	24	6	17	3	5	1	1	0	0	0	3	0	13	4	0	2	24	22	0	11	24	24	24	22	0	0	0	0	1	2	24	24	0
6	Wokha	19	18	19	4	5	10	19	0	10	16	1	11	4	6	1	0	0	0	7	0	8	3	0	2	18	14	1	7	17	18	18	13	0	0	0	0	0	3	16	7	1	
7	Wozhuro	11	11	11	0	0	10	11	0	3	11	0	2	0	0	0	0	0	0	2	2	0	0	0	11	9	0	7	10	11	10	5	0	0	0	0	0	1	11	5	0		
	Total	135	134	135	8	14	70	135	0	39	129	14	58	12	22	5	3	0	0	22	0	47	10	1	2	10	134	110	3	44	132	134	123	95	1	2	4	10	130	74	3		

Source: Department of Economics & Statistics & Village Functionaries

3.2.11 ZUNHEBOTO DISTRICT

Zunheboto district has 8 blocks with 169 villages. It is the district with second highest number of villages in the State, all of which have been electrified, connected by roads and Mobile phone service, have Village Council Halls, playground, Anganwadi Centre, water supply, Fair Price Shop and Self Help Group as on 31st March 2024 (Table 3.2.11). Pughoboto village under Ghathashi block has the maximum amenities in the district *i.e.*, 27 out of 41 (Appendix table 4.11.3). In contrast, T/Nasami village under Satakha block (Appendix table 4.11.4), have the least number of basic amenities in the district *i.e.*, 10 out of 41.

- Government bus connect 6 villages (3.5%) of Zunheboto district and 5 villages (3%) ply in Private bus. 169 villages (100%) in this district are well connected by Taxi services - the maximum coverage by Taxi services vis-à-vis other districts in Nagaland.
- No village have a Landline phone service, while 41 villages (24.2%) are covered by Postal services.
- In the Education sector, 136 villages (80.4%) have Government Primary School, 74 villages (44%) have Government Middle School, 15 villages (8.9%) have Government High school and only 1 Government Higher Secondary school. 3 Primary School, 2 Middle School and 2 High school in the Private sector. There is no private Higher Secondary school, and none village have government as well as private college.
- 61 villages (36%) in this district have Sub-Centre facility, 11 villages (6.5%) have Primary Health Centre and only 1 village have Community Health Centre. Veterinary Health Centres is available in 11 villages (6.5%).
- 27 villages (16%) in this district have the facility of a Village Library, and 169 (100%) villages have Playground.
- Indoor Stadium facility is available in 2 villages in Zunheboto district, while 25 villages (15%) have Marketing Sheds.
- Water Supply (PHED) is connected to all 169 villages (100%) in the district and 26 villages (15.3%) have Public Toilet.
- Bank facility is available only in 2 villages and only 1 ATM Booth facility is available in Lumami village under Akuluto block.
- 5 villages have Police station along with one Police Beat Post located at Satoi village under Satoi block.
- 5 villages (3%) in this district have the facility of Common Service Centre and 46 villages (27.2%) have Street Light.
- Only 1 village have internet connectivity (Fiber to the home FTTH).

In terms of access to basic amenities within Zunheboto district, Ghathashi block is found to have the maximum access. On the contrary, Satakha block has the minimum number of basic amenities (Table 3.2.11).

Table 3.2.11: Block-wise Availability of Basic Amenities in Zunheboto District

Sl. No.	Name of Block	Zunheboto		AVAILABILITY OF BASIC AMENITIES IN THE DISTRICT AS ON 31 st MARCH 2024																																									
		Public Transport	Phone service	Educational Institutes										Medical Facilities					Other Amenities																										
		Bus	Taxi	Mobile	Landline	Postal Service	Primary School		Middle School		High School		Higher Secondary School		College		Village Library	Big Dispensary	Sub-Centre	PHC (Primary Health Centre)	CHC (Community Health Centre)	Private Clinic/Hospital	Veterinary Health Centre	Village Council Hall	Playground	Indoor Stadium	Marketing Shed	Anganwadi Centre	Fair Price Shop	Water Supply (PHED)	Public Toilet	Bank	ATM Booth	Police Beat Post	Police Station	Common Service Centre (CSC)	Self Help Group (SHG)	Street Light	Internet connectivity (Fiber to the home (FTTH))						
							(I) Government	(II) Private	(I) Government	(II) Private	(I) Government	(II) Private	(I) Government	(II) Private	(I) Government	(II) Private																								(I) Government	(II) Private	(I) Government	(II) Private	(I) Government	(II) Private
1	2	3	4	5	6	7	8	9	10	11	12	13	14	15	16	17	18	19	20	21	22	23	24	25	26	27	28	29	30	31	32	33	34	35	36	37	38	39	40	41	42	43	44		
1	Akuhaito	16	16	16	0	3	16	0	8	0	0	0	0	0	0	0	0	0	0	0	0	7	0	7	0	0	0	16	16	0	16	16	16	16	0	0	0	0	0	0	16	5	0		
2	Akuluto	17	17	17	0	1	17	0	6	0	0	0	0	0	0	0	0	0	0	0	0	2	0	7	0	0	0	1	17	17	1	17	17	17	1	1	1	1	1	1	17	5	0		
3	Ghathashi	24	24	24	4	1	24	24	0	11	17	2	14	2	6	2	1	0	0	0	0	6	0	13	5	1	0	5	24	24	1	8	24	24	1	1	0	0	1	0	1	3	24	2	1
4	Satakha	26	26	26	1	0	26	26	0	4	19	0	10	0	3	0	0	0	0	0	0	2	0	9	2	0	0	1	26	26	0	0	26	26	0	0	0	0	1	0	1	0	26	0	0
5	Satoi	10	10	10	1	0	10	10	0	4	7	0	4	0	1	0	0	0	0	0	0	0	0	4	1	0	0	1	10	10	0	10	10	1	0	0	1	0	0	1	0	10	1	0	
6	Suruhoto	29	29	29	0	3	29	29	0	10	26	0	8	0	3	0	0	0	0	0	0	7	0	10	1	0	0	2	29	29	0	3	29	29	1	0	0	2	0	2	0	29	11	0	
7	Takiye	30	30	30	0	0	30	30	0	7	19	1	17	0	1	0	0	0	0	0	0	0	0	4	1	0	0	0	30	30	0	7	30	30	12	0	0	0	0	30	14	0			
8	Zunheboto	17	17	17	0	0	17	17	0	1	15	0	7	0	1	0	0	0	0	0	0	3	0	7	1	0	0	1	17	17	0	3	17	17	10	0	0	0	1	17	8	0			
	Total	169	169	169	6	5	169	169	0	41	136	3	74	2	15	2	1	0	0	0	27	0	61	11	1	0	11	169	169	2	25	169	169	26	2	1	5	5	169	46	1				

Source: Department of Economics & Statistics & Village Functionaries

APPENDIX TABLES
Village-wise Availability
of
Basic Amenities

Table 4.1.1: Village-wise Availability of Basic Amenities

Sl. No.	District	Dimapur			Block																			Aghunaqa																																			
		Public Transport			Phone service	Postal Service	Educational Institutes											Medical Facilities					Block																																				
			Bus	Taxi	Mobile		Landline		Educational Institutes											Medical Facilities					Road Connectivity	Electricity																																	
					i) Government	ii) Private	Mobile	Landline	Primary School	Middle School		High School		Higher Secondary School		College	Village Library	Big Dispensary	Sub-Centre	PHC (Primary Health Centre)	CHC (Community Health Centre)	Private Clinic/Hospital	Veterinary Health Centre	Village Council Hall			Playground	Indoor Stadium	Marketing Shed	Anganwadi Centre	Fair Price Shop	Water Supply (PHED)	Public Toilet	Bank	ATM Booth	Police Beat Post	Police Station	Common Service Centre (CSC)	Self Help Group (SHG)	Street Light	Internet connectivity (Fiber to the home (FTTH))																		
			Government	Private	Government	Private	Government	Private		Government	Private	Government	Private	Government	Private										Government	Private																Government	Private	Government	Private	Government	Private	Government	Private	Government	Private	Government	Private	Government	Private	Government	Private	Government	Private
1	2				8	9	10	11	12	13	14	15	16	17	18	19	20	21	22	23	24	25	26	27	28	29	30	31	32	33	34	35	36	37	38	39	40	41	42	43																			
1	Ahoto				1	1	1	1	1	0	0	0	0	0	0	0	0	0	0	0	0	0	0	0	0	0	1	0	0	0	0	0	0	0	0	0	0	0	0	0	0	0	0	0	0	0													
2	Aoyimchen				1	1	0	1	0	0	0	0	0	0	0	0	0	0	0	0	0	0	0	0	0	1	0	0	0	0	0	0	0	0	0	0	0	0	0	0	0	0	0	0	0	0	0	0	0	0									
3	Ghoshito				1	1	1	1	0	0	0	0	0	0	0	0	0	0	0	0	0	0	0	0	0	0	0	0	0	0	0	0	0	0	0	0	0	0	0	0	0	0	0	0	0	0	0	0	0	0	0	0							
4	Hevuxu				1	1	0	1	0	0	0	0	0	0	0	0	0	0	0	0	0	0	0	0	0	0	0	0	0	0	0	0	0	0	0	0	0	0	0	0	0	0	0	0	0	0	0	0	0	0	0	0	0						
5	Homeland				1	1	0	1	0	1	0	1	0	0	0	0	0	0	0	0	0	0	0	0	0	0	0	0	0	0	0	0	0	0	0	0	0	0	0	0	0	0	0	0	0	0	0	0	0	0	0	0	0						
6	Hozheto				1	1	1	1	0	0	0	0	0	0	0	0	0	0	0	0	0	0	0	0	0	0	0	0	0	0	0	0	0	0	0	0	0	0	0	0	0	0	0	0	0	0	0	0	0	0	0	0	0	0					
7	Hukhai				1	1	0	1	0	1	0	1	0	0	0	0	0	0	0	0	0	0	0	0	0	0	0	0	0	0	0	0	0	0	0	0	0	0	0	0	0	0	0	0	0	0	0	0	0	0	0	0	0	0	0				
8	Husto				1	1	1	1	0	0	0	0	0	0	0	0	0	0	0	0	0	0	0	0	0	0	0	0	0	0	0	0	0	0	0	0	0	0	0	0	0	0	0	0	0	0	0	0	0	0	0	0	0	0	0				
9	Izhevi				1	1	0	1	0	0	0	0	0	0	0	0	0	0	0	0	0	0	0	0	0	0	0	0	0	0	0	0	0	0	0	0	0	0	0	0	0	0	0	0	0	0	0	0	0	0	0	0	0	0	0	0			
10	Khehuto				1	1	0	1	0	0	0	0	0	0	0	0	0	0	0	0	0	0	0	0	0	0	0	0	0	0	0	0	0	0	0	0	0	0	0	0	0	0	0	0	0	0	0	0	0	0	0	0	0	0	0	0	0		
11	Khutovi				1	1	0	1	0	0	0	0	0	0	0	0	0	0	0	0	0	0	0	0	0	0	0	0	0	0	0	0	0	0	0	0	0	0	0	0	0	0	0	0	0	0	0	0	0	0	0	0	0	0	0	0	0	0	
12	Kikheyi				1	1	1	1	0	0	0	0	0	0	0	0	0	0	0	0	0	0	0	0	0	0	0	0	0	0	0	0	0	0	0	0	0	0	0	0	0	0	0	0	0	0	0	0	0	0	0	0	0	0	0	0	0	0	
13	L. Viñoto				1	1	0	1	0	0	0	0	0	0	0	0	0	0	0	0	0	0	0	0	0	0	0	0	0	0	0	0	0	0	0	0	0	0	0	0	0	0	0	0	0	0	0	0	0	0	0	0	0	0	0	0	0	0	
14	Luhevi				1	1	0	1	0	0	0	0	0	0	0	0	0	0	0	0	0	0	0	0	0	0	0	0	0	0	0	0	0	0	0	0	0	0	0	0	0	0	0	0	0	0	0	0	0	0	0	0	0	0	0	0	0	0	0

15	Luhezhe	1	1	0	0	1	1	0	0	1	1	0	0	0	0	0	0	0	0	0	0	0	0	0	0	0	0	0	0	0	0	0	0	0	0	0	0	0	1	0	1	
16	Mughavi	1	1	0	1	0	1	0	1	0	1	1	0	0	0	0	0	0	0	0	0	0	0	0	0	0	0	0	0	0	0	0	0	0	0	0	0	0	0	0	1	0
17	Ngamjalam	1	1	0	0	1	0	0	1	0	0	1	0	0	0	0	0	0	0	0	0	0	0	0	0	0	0	0	0	0	0	0	0	0	0	0	0	0	0	0	0	0
18	Nguvihe	1	1	1	1	1	0	0	1	0	0	1	1	0	0	0	0	0	0	0	0	0	0	0	0	0	0	0	0	0	0	0	0	0	0	0	0	0	0	0	1	0
19	Nikthe	1	1	0	1	1	0	0	1	0	0	1	1	0	0	0	0	0	0	0	0	0	0	0	0	0	0	0	0	0	0	0	0	0	0	0	0	0	0	0	1	0
20	Nikikthe	1	1	0	1	1	0	0	1	0	0	1	1	0	0	0	0	0	0	0	0	0	0	0	0	0	0	0	0	0	0	0	0	0	0	0	0	0	0	0	1	1
21	Nitazu	1	1	0	1	1	0	0	1	0	1	1	1	0	0	0	0	0	0	0	0	0	0	0	0	0	0	0	0	0	0	0	0	0	0	0	0	0	0	0	0	0
22	Nizheto/ Nezheto	1	1	1	0	1	1	0	0	1	0	0	1	1	0	0	0	0	0	0	0	0	0	0	0	0	0	0	0	0	0	0	0	0	0	0	0	0	0	0	0	0
23	P. Vihofo	1	1	0	1	1	0	0	1	0	1	0	0	1	1	0	0	0	0	0	0	0	0	0	0	0	0	0	0	0	0	0	0	0	0	0	0	0	0	0	0	0
24	Pihokhu	1	1	0	0	1	1	0	0	1	0	1	1	0	0	0	0	0	0	0	0	0	0	0	0	0	0	0	0	0	0	0	0	0	0	0	0	0	0	0	0	0
25	Qhuhoi	1	1	0	0	1	1	0	0	1	0	0	0	1	1	0	0	0	0	0	0	0	0	0	0	0	0	0	0	0	0	0	0	0	0	0	0	0	0	0	0	0
26	R. Hovishe	1	1	0	1	1	0	0	1	0	0	1	1	0	0	0	0	0	0	0	0	0	0	0	0	0	0	0	0	0	0	0	0	0	0	0	0	0	0	0	0	0
27	Shiwoto	1	1	0	0	1	1	0	0	1	0	0	0	0	0	0	0	0	0	0	0	0	0	0	0	0	0	0	0	0	0	0	0	0	0	0	0	0	0	0	0	0
28	Shokhevi	1	1	0	0	1	1	0	0	1	0	0	1	1	0	0	0	0	0	0	0	0	0	0	0	0	0	0	0	0	0	0	0	0	0	0	0	0	0	0	0	0
29	Tohoi	1	1	0	0	1	1	0	0	1	0	0	1	1	0	0	0	0	0	0	0	0	0	0	0	0	0	0	0	0	0	0	0	0	0	0	0	0	0	0	0	0
30	Tohokhu	1	1	0	0	1	1	0	0	1	0	0	0	0	0	0	0	0	0	0	0	0	0	0	0	0	0	0	0	0	0	0	0	0	0	0	0	0	0	0	0	0
31	Tokishe	1	1	0	0	1	1	0	0	1	0	0	0	0	0	0	0	0	0	0	0	0	0	0	0	0	0	0	0	0	0	0	0	0	0	0	0	0	0	0	0	0
32	Vikheto	1	1	0	1	1	0	0	1	0	0	0	0	0	0	0	0	0	0	0	0	0	0	0	0	0	0	0	0	0	0	0	0	0	0	0	0	0	0	0	0	0
33	Xukhuvi	1	1	0	1	1	0	0	1	0	0	0	0	0	0	0	0	0	0	0	0	0	0	0	0	0	0	0	0	0	0	0	0	0	0	0	0	0	0	0	0	0
34	Yetoho	1	1	0	0	1	1	0	0	1	0	0	0	0	0	0	0	0	0	0	0	0	0	0	0	0	0	0	0	0	0	0	0	0	0	0	0	0	0	0	0	0
35	Zhekishe	1	1	1	1	1	0	0	1	0	1	0	0	0	0	0	0	0	0	0	0	0	0	0	0	0	0	0	0	0	0	0	0	0	0	0	0	0	0	0	0	0
36	Zhexuche	1	1	0	0	1	1	0	0	1	0	0	0	0	0	0	0	0	0	0	0	0	0	0	0	0	0	0	0	0	0	0	0	0	0	0	0	0	0	0	0	0
37	Zutoi	1	1	0	1	1	0	0	1	0	0	1	1	0	0	0	0	0	0	0	0	0	0	0	0	0	0	0	0	0	0	0	0	0	0	0	0	0	0	0	0	0
	Total: Yes	37	37	7	19	34	37	0	2	37	1	12	1	2	0	0	0	0	0	0	0	0	0	0	0	0	0	0	0	0	0	0	0	0	0	0	0	0	0	0	17	

Source: Department of Economics & Statistics & Village Functionaries

Table 4.1.2: Village-wise Availability of Basic Amenities

Sl. No.	Name of Village	Dimapur										Block										Chumukedima																							
		Public Transport					Phone service		Postal Service			Educational Institutes										Medical Facilities					Other Amenities																		
		i) Government	ii) Private	Bus	Taxi	Mobile	Landline	Postal Service	Primary School	Middle School	High School	Higher Secondary School	College	Village Library	Big Dispensary	Sub-Centre	PHC (Primary Health Centre)	CHC (Community Health Centre)	Private Clinic/Hospital	Veterinary Health Centre	Village Council Hall	Playground	Indoor Stadium	Marketing Shed	Anganwadi Centre	Fair Price Shop	Water Supply (PHED)	Public Toilet	Bank	ATM Booth	Police Beat Post	Police Station	Common Service Centre (CSC)	Self Help Group (SHG)	Street Light	Internet connectivity (Fiber to the home (FTTH))									
1	2	3	4	5	6	7	8	9	10	11	12	13	14	15	16	17	18	19	20	21	22	23	24	25	26	27	28	29	30	31	32	33	34	35	36	37	38	39	40	41	42	43			
1	7th Mile Model Village	1	1	0	1	1	1	1	1	1	1	1	0	1	0	0	1	0	1	0	0	0	0	0	0	0	1	1	0	1	1	1	1	1	1	0	0	0	1	1	1	1	1		
2	7th Mile Village	1	1	0	1	1	0	0	1	0	1	0	0	0	0	0	0	0	0	0	1	0	0	0	0	0	1	1	0	1	1	1	1	1	1	0	0	0	1	1	1	1	1		
3	Aoyinkum	1	1	0	1	1	0	0	1	0	0	0	0	0	0	0	0	0	0	0	1	0	0	0	0	0	1	1	0	1	1	1	1	1	0	0	0	1	1	1	1	1	1		
4	Aoyimti	1	1	0	1	1	1	1	1	0	1	0	0	0	0	0	1	0	0	0	1	0	0	0	0	0	1	1	0	1	1	1	1	1	0	0	0	0	0	1	1	1	1	1	
5	Bamunpukhuri	1	1	0	1	1	1	1	1	0	1	1	1	0	0	0	0	0	0	0	0	0	0	0	0	0	1	1	0	1	1	1	1	1	0	0	0	0	0	1	1	1	1	1	
6	Chekiye	1	1	0	1	1	1	1	1	1	1	1	1	1	0	0	1	0	1	0	1	1	1	1	1	1	1	1	0	1	1	1	1	1	0	0	0	1	1	1	1	1	1		
7	Chumukedima 'A'	1	1	0	1	1	1	0	0	1	0	0	0	0	0	0	0	0	0	0	0	0	0	0	0	0	1	1	0	1	1	1	1	1	0	0	0	0	1	1	1	1	1	0	
8	Chumukedima Village	1	1	0	1	1	1	1	1	1	0	1	1	1	1	0	0	0	0	0	0	1	0	1	1	1	1	1	0	1	1	1	1	1	1	0	0	0	1	1	1	1	1	1	
9	Darogajan	1	1	0	1	1	1	1	1	1	1	1	1	1	1	0	0	0	0	0	0	1	0	1	1	1	1	1	0	1	1	1	1	1	0	0	0	0	1	1	1	1	1	1	
10	Darogapathar	1	1	0	1	1	1	1	1	1	1	1	1	1	1	0	0	0	0	0	0	1	0	1	1	1	1	1	0	1	1	1	1	1	0	0	0	0	1	1	1	1	1	1	
11	Diphupar 'A'	1	1	0	1	1	1	1	1	1	1	1	1	1	1	1	0	0	0	0	1	0	1	1	1	1	1	1	0	1	1	1	1	1	0	0	0	1	1	1	1	1	1	1	
12	Diphupar 'B'	1	1	0	1	1	1	1	1	0	1	1	1	1	1	0	0	0	0	0	1	0	1	1	1	1	1	1	0	1	1	1	1	1	0	0	0	1	1	1	1	1	1	1	
13	Domokia	1	1	0	1	1	1	1	1	0	1	1	1	1	1	0	0	0	0	0	1	0	1	1	1	1	1	1	0	1	1	1	1	1	1	0	0	0	1	1	1	1	1	1	0
14	Doshete Village	1	1	0	1	1	1	1	1	0	1	0	0	0	0	0	0	0	0	0	1	0	1	1	1	1	1	1	0	1	1	1	1	1	0	0	0	0	0	0	1	1	1	1	1
15	Dubagaon	1	1	0	1	1	1	1	1	1	1	1	1	1	1	0	0	0	0	0	1	0	1	1	1	1	1	1	0	1	1	1	1	1	0	0	0	0	0	1	1	1	1	1	1
16	Ekraniipathar	1	1	0	1	1	1	1	1	1	1	1	1	1	1	0	0	0	0	0	1	0	1	1	1	1	1	1	0	1	1	1	1	1	0	0	0	0	0	1	1	1	1	1	0

17	Eralibil	1	1	0	0	1	1	0	0	1	1	0	0	1	1	0	0	0	0	0	1	1	0	0	0	0	0	1	1	0	0	1	1	0	1	1	0	1	1														
18	Ikishe	1	1	0	0	1	1	1	1	0	0	0	0	1	0	0	1	0	0	0	0	1	1	0	0	0	0	0	0	1	1	1	1	1	1	0	0	0	1	1													
19	Industrial Village	1	1	0	0	1	1	1	1	1	0	0	0	1	0	0	0	0	0	0	0	1	1	0	0	0	0	0	1	1	0	0	0	0	0	0	0	1	0	1													
20	Kacharigaon	1	1	0	0	0	1	0	0	1	0	0	1	0	0	0	1	0	0	0	0	1	1	1	0	0	0	0	0	0	0	0	0	0	0	0	0	1	1	1													
21	Kashiram Ao Sector	1	1	0	0	1	1	0	1	0	0	0	0	0	0	0	0	0	0	0	0	1	1	0	0	0	0	0	1	1	1	1	1	1	0	0	1	1	1	1													
22	Kashiram Village	1	1	0	0	1	1	0	1	1	1	1	0	0	0	0	0	0	0	0	0	1	1	0	0	1	1	1	1	0	0	1	1	0	0	1	1	1	1	1													
23	Khopanala	1	1	0	0	1	1	0	1	1	0	0	0	0	0	0	0	0	0	0	0	0	0	0	0	0	0	0	0	0	0	0	0	0	0	0	0	0	0	0	0												
24	Khriezephe	1	1	0	0	1	1	0	0	1	0	0	0	0	0	0	0	0	0	0	0	0	0	0	0	0	0	0	0	0	0	0	0	0	0	0	0	0	0	0	0												
25	Kirha	1	1	1	0	1	1	0	1	0	0	0	0	0	0	0	0	0	0	0	0	0	0	0	0	0	0	0	0	0	0	0	0	0	0	0	0	0	0	0	0												
26	Kushiabill	1	1	0	0	1	1	1	1	1	1	1	1	0	0	0	0	0	0	0	0	0	0	0	0	0	0	0	0	0	0	0	0	0	0	0	0	0	0	0	0	0											
27	Model village 5 Mile	1	1	0	0	1	1	1	1	0	1	1	0	0	0	0	0	0	0	0	0	0	0	0	0	0	0	0	0	0	0	0	0	0	0	0	0	0	0	0	0	0											
28	Naga United Village	1	1	0	0	1	1	0	0	1	1	1	0	1	0	0	0	0	0	0	0	0	0	0	0	0	0	0	0	0	0	0	0	0	0	0	0	0	0	0	0	0	0										
29	Kuda Village	1	1	0	0	1	1	1	0	0	1	0	1	0	0	0	0	0	0	0	0	0	0	0	0	0	0	0	0	0	0	0	0	0	0	0	0	0	0	0	0	0	0										
30	Naharbari	1	1	0	0	1	1	0	1	1	1	1	1	0	0	0	0	0	0	0	0	0	0	0	0	0	0	0	0	0	0	0	0	0	0	0	0	0	0	0	0	0	0										
31	Padampukhuri	1	1	0	0	1	1	1	1	1	1	1	0	1	0	0	0	0	0	0	0	0	0	0	0	0	0	0	0	0	0	0	0	0	0	0	0	0	0	0	0	0	0										
32	Praiphijang	1	1	0	0	1	1	0	1	1	0	0	0	0	0	0	0	0	0	0	0	0	0	0	0	0	0	0	0	0	0	0	0	0	0	0	0	0	0	0	0	0	0	0									
33	Purana bazar	1	1	0	0	1	1	0	0	1	1	1	0	0	0	0	0	0	0	0	0	0	0	0	0	0	0	0	0	0	0	0	0	0	0	0	0	0	0	0	0	0	0	0									
34	Purana Bazar 'B'	1	1	0	0	1	1	0	0	1	0	0	0	1	0	0	0	0	0	0	0	0	0	0	0	0	0	0	0	0	0	0	0	0	0	0	0	0	0	0	0	0	0	0									
35	Rilan	1	1	0	0	1	1	0	1	0	0	0	0	0	0	0	0	0	0	0	0	0	0	0	0	0	0	0	0	0	0	0	0	0	0	0	0	0	0	0	0	0	0	0									
36	Samaguri	1	1	0	0	1	1	0	1	1	0	0	0	0	0	0	0	0	0	0	0	0	0	0	0	0	0	0	0	0	0	0	0	0	0	0	0	0	0	0	0	0	0	0	0								
37	Seluophe	1	1	0	0	1	1	0	1	1	0	1	0	0	0	0	0	0	0	0	0	0	0	0	0	0	0	0	0	0	0	0	0	0	0	0	0	0	0	0	0	0	0	0	0	0							
38	Senjum	1	1	0	0	1	1	0	0	1	0	0	0	0	0	0	0	0	0	0	0	0	0	0	0	0	0	0	0	0	0	0	0	0	0	0	0	0	0	0	0	0	0	0	0	0							
39	Signal Angami	1	1	0	0	1	1	0	1	1	1	1	0	0	0	0	0	0	0	0	0	0	0	0	0	0	0	0	0	0	0	0	0	0	0	0	0	0	0	0	0	0	0	0	0	0							
40	Sodzulhou	1	1	0	0	1	1	0	0	1	0	0	0	0	0	0	0	0	0	0	0	0	0	0	0	0	0	0	0	0	0	0	0	0	0	0	0	0	0	0	0	0	0	0	0	0							
41	Sovima	1	1	0	0	1	1	1	1	1	1	1	0	1	0	0	0	0	0	0	0	0	0	0	0	0	0	0	0	0	0	0	0	0	0	0	0	0	0	0	0	0	0	0	0	0	0						
42	Tenyiphe-I	1	1	1	0	1	1	1	1	1	1	0	1	0	0	0	0	0	0	0	0	0	0	0	0	0	0	0	0	0	0	0	0	0	0	0	0	0	0	0	0	0	0	0	0	0	0						
43	Tenyiphe-II	1	1	0	0	1	1	0	1	0	0	0	0	0	0	0	0	0	0	0	0	0	0	0	0	0	0	0	0	0	0	0	0	0	0	0	0	0	0	0	0	0	0	0	0	0	0						
44	Thahkehu	1	1	0	0	1	1	1	1	1	1	1	0	1	0	0	0	0	0	0	0	0	0	0	0	0	0	0	0	0	0	0	0	0	0	0	0	0	0	0	0	0	0	0	0	0	0	0					
45	Thilixu	1	1	0	0	1	1	0	0	1	0	0	1	0	0	0	0	0	0	0	0	0	0	0	0	0	0	0	0	0	0	0	0	0	0	0	0	0	0	0	0	0	0	0	0	0	0	0	0				
46	Tolivi	1	1	0	0	1	1	0	0	1	1	1	0	0	0	0	0	0	0	0	0	0	0	0	0	0	0	0	0	0	0	0	0	0	0	0	0	0	0	0	0	0	0	0	0	0	0	0	0	0			
47	Toulazouma	1	1	0	0	1	1	0	0	1	1	0	0	0	0	0	0	0	0	0	0	0	0	0	0	0	0	0	0	0	0	0	0	0	0	0	0	0	0	0	0	0	0	0	0	0	0	0	0	0			
48	Unity	1	1	1	0	1	1	0	1	0	1	0	0	1	0	0	0	0	0	0	0	0	0	0	0	0	0	0	0	0	0	0	0	0	0	0	0	0	0	0	0	0	0	0	0	0	0	0	0	0	0		
49	Virazouma	1	1	0	0	1	1	0	1	1	0	0	0	0	0	0	0	0	0	0	0	0	0	0	0	0	0	0	0	0	0	0	0	0	0	0	0	0	0	0	0	0	0	0	0	0	0	0	0	0	0		
50	Zani	1	1	0	0	1	1	0	0	1	0	0	0	0	0	0	0	0	0	0	0	0	0	0	0	0	0	0	0	0	0	0	0	0	0	0	0	0	0	0	0	0	0	0	0	0	0	0	0	0	0	0	0
	Total: Yes	50	50	3	0	49	50	22	26	45	27	33	23	17	26	2	15	1	10	3	0	26	4	0	7	3	47	44	3	25	49	50	46	32	8	15	4	3	15	48	30	41											

Source: Department of Economics & Statistics & Village Functionaries

Table 4.1.4: Village-wise Availability of Basic Amenities

Sl. No.	Name of Village	Dimapur										Block										Kuhuboto																									
		Public Transport			Phone service		Postal Service	Educational Institutes						Medical Facilities				Village Council Hall	Playground	Indoor Stadium	Marketing Shed	Anganwadi Centre	Fair Price Shop	Water Supply (PHED)	Public Toilet	Bank	ATM Booth	Police Beat Post	Police Station	Common Service Centre (CSC)	Self Help Group (SHG)	Street Light	Internet connectivity (Fiber to the home (FTTH))														
1	2	3	4	5	6	7	8	9	10	11	12	13	14	15	16	17	18	19	20	21	22	23	24	25	26	27	28	29	30	31	32	33	34	35	36	37	38	39	40	41	42	43					
1	Ahozhe	1	1	0	0	1	1	0	1	1	0	0	0	0	0	0	0	0	0	0	0	0	0	0	0	0	1	1	0	0	1	1	0	0	0	0	0	0	1	1	0	0	0				
2	Akito	1	1	0	0	1	1	0	1	1	0	0	0	0	0	0	0	0	0	0	0	0	1	0	0	0	1	1	0	0	1	1	0	0	0	0	0	0	0	0	1	1	0	0	0		
3	Aoyim	1	1	0	0	1	1	0	1	1	0	0	0	0	0	0	0	0	0	0	0	1	0	0	0	0	1	1	0	0	1	1	0	0	0	0	0	0	0	0	0	1	1	0	0	0	
4	Ghokito	1	1	0	0	1	1	0	0	1	0	0	0	0	0	0	0	0	0	0	0	0	0	0	0	0	1	1	0	0	1	1	0	0	0	0	0	0	0	0	0	1	1	0	0	0	
5	Ghonivi	1	1	0	0	1	1	0	0	1	0	0	0	0	0	0	0	0	0	0	0	0	0	0	0	0	0	1	1	0	0	1	1	0	0	0	0	0	0	0	0	1	1	0	0	0	
6	Henivi	1	1	0	0	1	1	0	0	1	0	0	0	0	0	0	0	0	0	0	0	0	0	0	0	0	1	1	0	0	1	1	0	0	0	0	0	0	0	0	0	1	1	0	0	0	
7	Hevishe	1	1	0	0	1	1	0	0	1	0	0	0	0	0	0	0	0	0	0	0	0	0	0	0	0	1	1	0	0	1	1	0	0	0	0	0	0	0	0	0	0	1	1	0	0	0
8	Hoito	1	1	0	0	1	1	0	0	1	0	1	0	0	0	0	0	0	0	0	0	0	0	0	0	0	1	1	0	0	1	1	0	0	0	0	0	0	0	0	0	0	1	1	0	0	0
9	Hukato	1	1	0	0	1	1	0	1	1	0	0	0	0	0	0	0	0	0	0	0	1	0	0	0	0	1	1	0	0	1	1	0	0	0	0	0	0	0	0	1	1	0	0	0	0	
10	Khehokhu	1	1	0	0	1	1	0	1	1	1	1	0	0	0	0	0	0	0	0	1	0	0	0	0	0	1	1	0	0	1	1	0	0	0	0	0	0	0	0	0	1	1	0	0	0	
11	Khughovi	1	1	0	0	1	1	0	1	1	0	0	0	0	0	0	0	0	0	0	0	0	0	0	0	0	1	1	0	0	1	1	0	0	0	0	0	0	0	0	0	0	1	1	0	0	0
12	Kiyelho	1	1	0	0	1	1	0	0	1	0	0	0	0	0	0	0	0	0	0	0	0	0	0	0	0	1	1	0	0	1	1	0	0	0	0	0	0	0	0	0	1	1	0	0	0	
13	Kiyezhe	1	1	0	1	1	1	0	0	1	0	0	0	0	0	0	0	0	0	0	0	0	0	0	0	1	1	0	0	1	1	0	0	0	0	0	0	0	0	0	1	1	0	0	0	0	
14	Kughato	1	1	0	1	1	1	0	0	0	0	0	0	0	0	0	0	0	0	0	0	0	0	0	0	0	0	0	0	0	1	1	0	0	0	0	0	0	0	0	0	1	1	0	0	0	
15	L. Hotovi	1	1	0	0	1	1	0	0	1	0	0	0	0	0	0	0	0	0	0	0	0	0	0	0	0	1	1	0	0	1	1	0	0	0	0	0	0	0	0	0	1	1	0	0	0	

Table 4.1.5: Village-wise Availability of Basic Amenities

Sl. No.	Name of Village	Dimapur				Block												Medziphema																																											
		Public Transport		Phone service		Educational Institutes						Medical Facilities						Block					Medziphema																																						
		AVAILABILITY OF BASIC AMENITIES IN THE BLOCK AS ON 31st MARCH 2024: Yes=1, No=0																																																											
1	2	Electricity	3	Road Connectivity	4	5	6	7	8	9	10	11	12	13	14	15	16	17	18	19	20	21	22	23	24	25	26	27	28	29	30	31	32	33	34	35	36	37	38	39	40	41	42	43																	
1	Bungsang	1	1	1	1	0	1	0	1	0	0	1	0	0	0	0	0	0	0	0	0	0	0	0	0	0	0	0	0	1	0	0	1	1	0	0	0	0	0	0	0	0	0	0	0	0	0	0	0												
2	Helkheshe	1	1	0	0	1	1	0	1	0	1	0	1	0	0	0	0	0	0	0	0	0	0	0	0	0	0	0	1	0	1	1	0	0	0	0	0	0	0	0	0	0	0	0	0	0	0	0	0	0	0	0									
3	New Medziphema	1	1	0	1	1	0	1	0	1	0	0	1	0	0	0	0	0	0	0	0	0	0	0	0	0	0	0	1	0	1	1	1	0	0	0	0	0	0	0	0	0	0	0	0	0	0	0	0	0	0	0	0	0							
4	Khatibung	1	1	0	1	1	0	1	0	1	0	1	0	0	0	0	0	0	0	0	0	0	0	0	0	0	0	0	1	0	1	1	1	0	0	0	0	0	0	0	0	0	0	0	0	0	0	0	0	0	0	0	0	0							
5	Khamikaria	1	1	0	0	1	1	0	1	0	0	1	0	0	0	0	0	0	0	0	0	0	0	0	0	0	0	0	1	0	1	1	1	0	0	0	0	0	0	0	0	0	0	0	0	0	0	0	0	0	0	0	0	0							
6	Kiyevi	1	1	0	1	1	0	1	0	1	0	1	0	1	0	0	0	0	0	0	0	0	0	0	0	0	0	0	1	0	1	1	1	0	0	0	0	0	0	0	0	0	0	0	0	0	0	0	0	0	0	0	0	0							
7	Kukidolong	1	1	0	1	1	0	1	0	1	0	1	0	0	0	0	0	0	0	0	0	0	0	0	0	0	0	0	1	0	1	1	1	0	0	0	0	0	0	0	0	0	0	0	0	0	0	0	0	0	0	0	0	0	0						
8	Medziphema	1	1	0	1	1	0	1	0	1	0	0	0	0	0	0	0	0	0	0	0	0	0	0	0	0	0	0	1	0	1	1	1	0	0	0	0	0	0	0	0	0	0	0	0	0	0	0	0	0	0	0	0	0	0	0	0				
9	Moava	1	1	0	1	1	0	1	0	1	0	1	0	1	0	0	0	0	0	0	0	0	0	0	0	0	0	0	1	0	1	1	1	0	0	0	0	0	0	0	0	0	0	0	0	0	0	0	0	0	0	0	0	0	0	0	0				
10	Molvom	1	1	0	1	1	0	1	0	1	0	1	0	1	0	0	0	0	0	0	0	0	0	0	0	0	0	0	1	0	1	1	1	0	0	0	0	0	0	0	0	0	0	0	0	0	0	0	0	0	0	0	0	0	0	0	0				
11	New Piphema	1	1	0	1	1	0	1	0	0	0	0	0	0	0	0	0	0	0	0	0	0	0	0	0	0	0	0	1	0	1	1	1	0	0	0	0	0	0	0	0	0	0	0	0	0	0	0	0	0	0	0	0	0	0	0	0	0	0		
12	New Seithekima	1	1	0	1	1	0	1	0	0	0	1	0	0	0	0	0	0	0	0	0	0	0	0	0	0	0	0	1	0	1	1	1	0	0	0	0	0	0	0	0	0	0	0	0	0	0	0	0	0	0	0	0	0	0	0	0	0	0		
13	New Chumukedima	1	1	0	1	1	0	1	0	1	0	1	0	0	0	0	0	0	0	0	0	0	0	0	0	0	0	0	1	0	1	1	1	0	0	0	0	0	0	0	0	0	0	0	0	0	0	0	0	0	0	0	0	0	0	0	0	0	0	0	
14	Pherima	1	1	0	1	1	0	1	0	1	1	0	1	0	0	0	0	0	0	0	0	0	0	0	0	0	0	0	1	0	1	1	1	0	0	0	0	0	0	0	0	0	0	0	0	0	0	0	0	0	0	0	0	0	0	0	0	0	0		
15	Piphema 'A'	1	1	0	0	1	1	0	1	0	1	1	0	1	0	0	0	0	0	0	0	0	0	0	0	0	0	0	1	0	1	1	1	0	0	0	0	0	0	0	0	0	0	0	0	0	0	0	0	0	0	0	0	0	0	0	0	0	0	0	0

16	Piphepa Old	1	1	0	0	1	1	0	0	1	1	0	1	1	0	1	1	1	1	1	0	0	0	0	0	0	0	0	1	1	0	0							
17	Razaphema	1	1	0	1	1	0	1	1	1	1	1	1	0	1	1	1	1	1	1	1	1	0	0	0	0	0	0	0	0	1	0							
18	Seifhekema 'A'	1	1	0	0	1	1	0	0	1	1	1	1	0	0	1	1	1	1	1	1	1	0	0	0	0	0	0	1	1	0	0							
19	Seifhekema 'C'	1	1	0	0	1	1	0	0	1	1	1	1	0	0	1	1	1	1	1	1	1	0	0	0	0	0	0	1	1	0	0							
20	Seifhekema Old	1	1	0	0	1	1	0	0	1	1	1	1	0	0	1	1	1	1	1	1	1	0	0	0	0	0	0	0	1	1	0							
21	Sirhi Angami	1	1	0	0	1	1	0	0	1	1	1	1	0	0	1	1	1	1	1	1	1	0	0	0	0	0	0	0	1	1	0							
22	Sirhima	1	1	0	0	1	1	0	1	1	1	1	1	0	0	1	1	1	1	1	1	1	0	0	0	0	0	0	0	1	1	0							
23	Sochunoma	1	1	0	0	1	1	0	0	1	1	1	1	0	0	1	1	1	1	1	1	1	0	0	0	0	0	0	0	1	1	0							
24	Tir	1	1	0	0	1	1	0	0	1	1	1	1	0	0	1	1	1	1	1	1	1	0	0	0	0	0	0	0	0	0	0	1						
25	Tseipama	1	1	0	0	1	1	0	0	1	1	1	1	0	0	1	1	1	1	1	1	1	0	0	0	0	0	0	0	0	1	1	0						
26	Tsiepama Model Vill.	1	1	0	0	1	1	0	0	1	1	1	1	0	0	1	1	1	1	1	1	1	0	0	0	0	0	0	0	0	0	0	0						
27	Tsiüma	1	1	0	0	1	1	0	0	1	1	1	1	0	0	1	1	1	1	1	1	1	0	0	0	0	0	0	0	0	0	0	0						
28	Zhuikhu	1	1	0	0	1	1	0	0	1	1	1	1	0	0	1	1	1	1	1	1	1	0	0	0	0	0	0	0	0	0	0	0						
	Total: Yes	28	28	1	3	24	28	0	12	23	8	20	3	2	0	0	0	3	0	8	5	0	1	2	27	27	4	13	27	28	28	25	0	0	2	1	27	19	4

Source: Department of Economics & Statistics & Village Functionaries

Table 4.1.6: Village-wise Availability of Basic Amenities

Sl. No.	Name of Village	Dimapur			Niuland																																							
		Public Transport			Block																																							
		AVAILABILITY OF BASIC AMENITIES IN THE BLOCK AS ON 31 st MARCH 2024: Yes=1, No=0																																										
		Electricity	Road Connectivity	i) Government	ii) Private	iii) Private	Taxi	Mobile	Landline	Postal Service	Educational Institutes				Medical Facilities				Playground	Indoor Stadium	Marketing Shed	Anganwadi Centre	Fair Price Shop	Water Supply (PHED)	Public Toilet	Bank	ATM Booth	Police Beat Post	Police Station	Common Service Centre (CSC)	Self Help Group (SHG)	Street Light	Internet connectivity (Fiber to the home (FTTH))											
											Primary School	Middle School	High School	Higher Secondary School	College	PHC (Primary Health Centre)	Sub-Centre	CHC (Community Health Centre)	Private Clinic/Hospital	Veterinary Health Centre	Village Council Hall	Village Library	Big Dispensary	Sub-Centre	PHC (Primary Health Centre)	CHC (Community Health Centre)	Private Clinic/Hospital	Veterinary Health Centre	Village Council Hall	Village Stadium	Marketing Shed	Anganwadi Centre	Fair Price Shop	Water Supply (PHED)	Public Toilet	Bank	ATM Booth	Police Beat Post	Police Station	Common Service Centre (CSC)	Self Help Group (SHG)	Street Light	Internet connectivity (Fiber to the home (FTTH))	
1	2	3	4	5	6	7	8	9	10	11	12	13	14	15	16	17	18	19	20	21	22	23	24	25	26	27	28	29	30	31	32	33	34	35	36	37	38	39	40	41	42	43		
1	Ghokuto	1	1	0	0	1	1	0	1	1	0	1	0	0	0	0	0	0	0	0	0	0	0	0	0	0	0	1	0	0	1	1	1	1	0	0	0	0	0	0	1	1	0	
2	Ghotoi	1	1	0	0	0	1	0	0	1	0	0	0	0	0	0	0	0	0	0	0	0	0	0	0	0	0	1	0	0	1	1	1	1	0	0	0	0	0	0	1	1	0	
3	Chotovi	1	1	0	0	1	1	0	1	1	0	1	0	0	0	0	0	0	0	0	0	0	0	0	0	0	0	1	0	0	1	1	1	1	1	0	0	0	0	0	0	1	1	0
4	Hakhizhe	1	1	0	0	1	1	0	1	1	0	1	0	0	0	0	0	0	0	0	0	0	0	0	0	0	0	1	0	0	1	1	1	1	1	1	0	0	0	0	0	1	1	0
5	Henito	1	1	0	1	0	1	0	0	1	0	0	0	0	0	0	0	0	0	0	0	0	0	0	0	0	1	0	0	1	1	1	1	1	1	0	0	0	0	0	0	1	1	0
6	Hevikhe	1	1	0	0	1	1	0	0	1	0	1	0	0	0	0	0	0	1	0	0	0	0	0	0	0	0	1	0	0	1	1	1	1	1	1	0	0	0	0	0	1	1	0
7	Hezheto	1	1	0	0	1	1	0	0	1	0	0	0	0	0	0	0	0	0	0	0	0	0	0	0	0	0	1	0	0	1	1	1	1	1	0	0	0	0	0	0	1	1	0
8	Hezulfo	1	1	0	0	1	1	0	0	1	1	0	0	0	0	0	0	0	0	0	0	0	0	0	0	0	0	1	0	0	1	1	1	1	1	1	0	0	0	0	0	1	1	0
9	Hokhezhe Village	1	1	0	0	1	1	0	1	1	0	1	0	0	0	0	0	0	0	0	0	0	0	0	0	0	1	0	0	1	1	1	1	1	1	1	0	0	0	0	0	1	1	0
10	Hovishe	1	1	0	0	1	1	0	0	1	0	0	0	0	0	0	0	0	0	0	0	0	0	0	0	0	1	0	0	1	1	1	1	1	1	1	1	0	0	0	0	1	1	0
11	Hovukhu	1	1	0	1	1	1	0	0	1	0	1	0	0	0	0	0	0	0	0	0	0	0	0	0	0	1	0	0	1	1	1	1	1	1	1	1	1	0	0	0	1	1	0
12	Hozukhe	1	1	0	0	1	1	0	0	1	1	0	0	0	0	0	0	0	0	0	0	0	0	0	0	0	1	0	0	1	1	1	1	1	1	1	1	1	0	0	0	1	1	0

13	K. Hetoi	1	1	0	0	1	1	0	0	1	0	0	1	0	0	1	0	0	0	0	0	0	0	1	1	1	1	1	1	1	1	0	0	0	0	0	0	1	1	0	0	1	0												
14	Khehoi	1	1	0	0	1	1	0	0	1	1	0	1	1	0	0	1	1	0	0	1	0	0	1	1	1	1	1	1	1	1	1	1	1	1	1	0	0	0	0	1	1	0	0											
15	Kiyezu 'A'	1	1	0	1	0	1	1	0	0	1	1	0	0	0	0	1	0	0	1	0	0	0	0	1	1	1	1	1	1	1	1	1	1	1	1	0	0	0	0	0	0	1	1	0										
16	Kiyezu 'B'	1	1	0	0	1	1	0	0	1	0	0	0	0	0	0	1	0	0	0	1	0	0	0	1	1	1	1	1	1	1	1	1	1	1	1	1	0	0	0	0	0	0	1	1	0									
17	Kuhoxu	1	1	0	0	1	1	0	0	1	0	0	1	0	0	0	1	0	0	0	1	0	0	0	1	1	1	1	1	1	1	1	1	1	1	1	1	0	0	0	0	0	0	1	1	0									
18	New Showuba	1	1	0	0	1	1	0	1	1	0	1	1	0	0	0	1	0	0	0	1	0	0	1	1	1	1	1	1	1	1	1	1	1	1	1	1	0	0	1	0	0	1	1	0										
19	Nihokhu	1	1	0	1	1	1	0	1	1	1	0	0	1	0	0	1	0	0	0	1	0	0	1	1	1	1	1	1	1	1	1	1	1	1	1	1	0	0	0	0	0	0	1	1	0									
20	Nikhokhu	1	1	1	0	1	1	0	0	1	1	0	1	0	0	0	0	0	0	0	0	0	0	1	1	1	1	1	1	1	1	1	1	1	1	1	0	0	0	0	0	0	0	1	1	0									
21	P. Vizheto Tuccu	1	1	0	0	1	1	0	0	0	0	0	0	0	0	0	0	0	0	0	0	0	0	0	1	1	1	1	1	1	1	1	1	1	1	1	1	0	0	0	0	0	0	0	1	0									
22	S. Hetoi	1	1	0	0	0	1	0	1	1	0	1	0	0	0	0	0	0	0	0	0	0	0	1	1	1	1	1	1	1	1	1	1	1	1	1	1	1	0	0	0	0	0	1	1	0									
23	S. Vihuro	1	1	0	0	1	1	0	0	1	0	0	0	0	0	0	0	0	0	0	0	0	0	0	0	0	1	1	1	1	1	1	1	1	1	1	1	0	0	0	0	0	0	0	1	0									
24	Sukhato	1	1	0	0	1	1	0	0	1	0	0	0	0	0	0	0	0	0	0	0	0	0	0	0	1	1	1	1	1	1	1	1	1	1	1	1	1	0	0	0	0	0	0	1	0									
25	Viyito	1	1	0	0	1	1	0	1	1	0	1	0	0	1	0	0	0	0	0	0	0	0	1	1	1	1	1	1	1	1	1	1	1	1	1	1	1	0	0	1	0	1	1	0										
26	Yeveto	1	1	0	0	1	1	0	0	1	0	0	0	0	0	0	0	0	0	0	0	0	0	0	1	1	1	1	1	1	1	1	1	1	1	1	1	1	0	0	0	0	0	0	1	0									
27	Zuheshe	1	1	0	1	0	1	1	0	1	0	1	0	1	1	0	0	0	0	0	0	0	0	1	1	1	1	1	1	1	1	1	1	1	1	1	1	1	0	0	0	0	0	0	1	0									
Total: Yes		27	27	1	5	21	27	1	7	26	8	12	4	3	2	2	0	0	1	2	0	0	2	0	0	1	2	0	0	1	2	0	0	0	6	1	1	2	0	25	27	1	14	26	27	27	25	1	0	1	0	26	20	1	0

Source: Department of Economics & Statistics & Village Functionaries

11	Lihnsaoung	1	1	0	0	1	0	0	1	0	0	1	0	0	1	0	0	1	1	1	1	1	1	0	0	0	0	0	0	0	0	0	0	1	0	0		
12	Longkoher	1	1	0	0	1	1	0	0	1	0	0	1	1	0	1	1	1	1	1	1	1	1	1	0	0	0	0	0	0	0	0	0	1	0	0		
13	Longthonger	1	1	0	0	1	1	0	0	1	0	0	1	1	0	0	1	1	1	1	1	1	1	1	0	0	0	0	0	0	0	0	0	1	0	0		
14	Mhaipok	1	1	0	0	1	0	0	0	0	0	0	0	0	0	0	1	0	0	1	1	1	1	1	0	0	0	0	0	0	0	0	0	1	0	0		
15	New Risethsi	1	1	0	0	1	1	0	0	1	0	0	1	1	0	0	1	1	1	1	1	1	1	1	0	0	0	0	0	0	0	0	0	1	0	0		
16	Nutsu	1	1	0	0	1	0	0	0	0	0	0	0	0	0	1	0	1	1	1	1	1	1	0	0	0	0	0	0	0	0	0	0	1	1	0		
17	Okhe	1	1	0	0	1	1	0	0	1	0	0	0	0	0	0	0	0	1	1	1	1	1	1	0	0	0	0	0	0	0	0	0	1	0	0		
18	Phelonger	1	1	0	0	1	1	0	1	1	0	1	0	1	1	0	1	1	1	1	1	1	1	1	0	0	0	0	0	0	0	0	0	1	1	0		
19	Purrur	1	1	0	0	1	1	0	0	1	1	0	0	1	1	0	0	1	1	1	1	1	1	1	0	0	0	0	0	0	0	0	0	1	0	0		
20	Risethsi Old	1	1	0	0	1	1	0	0	1	0	0	0	0	0	0	0	0	1	1	1	1	1	1	0	0	0	0	0	0	0	0	0	0	1	0	0	
21	Singrep	1	1	0	0	1	1	0	0	1	1	0	0	1	0	0	0	0	1	1	1	1	1	1	0	0	0	0	0	0	0	0	0	0	1	0	0	
22	Tsuthu	1	1	0	0	1	1	0	0	0	0	0	0	0	0	0	0	0	0	0	0	0	0	0	0	0	0	0	0	0	0	0	0	0	1	0	0	
	Total: Yes	22	22	0	0	13	22	0	7	18	2	11	1	6	0	0	0	2	0	8	1	0	1	21	19	0	7	18	22	22	18	0	0	0	2	22	7	0

Source: Department of Economics & Statistics & Village Functionaries

Table 4.2.3: Village-wise Availability of Basic Amenities

Sl. No.	District	Kiphire	Block																	Longmatra																									
			AVAILABILITY OF BASIC AMENITIES IN THE BLOCK AS ON 31st MARCH 2024: Yes=1, No=0																																										
Name of Village	Electricity		Road Connectivity		Public Transport			Phone service		Postal Service			Educational Institutes						Medical Facilities					Other Amenities																					
					i) Government	ii) Private	iii) Private	Bus	Taxi	Mobile	Landline	Postal Service	Primary School	Middle School	High School	Higher Secondary School	College	Big Dispensary	Sub-Centre	PHC (Primary Health Centre)	CHC (Community Health Centre)	Private Clinic/Hospital	Veterinary Health Centre	Village Council Hall	Playground	Indoor Stadium	Marketing Shed	Anganwadi Centre	Fair Price Shop	Water Supply (PHED)	Public Toilet	Bank	ATM Booth	Police Beat Post	Police Station	Common Service Centre (CSC)	Self Help Group (SHG)	Street Light	Internet connectivity (Fiber to the home (FTTH))						
1	2	3	4	5	6	7	8	9	10	11	12	13	14	15	16	17	18	19	20	21	22	23	24	25	26	27	28	29	30	31	32	33	34	35	36	37	38	39	40	41	42	43			
1	Azetso	1	1	0	0	1	0	0	0	1	0	0	0	0	0	0	0	0	0	0	0	0	0	0	0	0	0	0	0	0	0	0	0	0	0	0	0	0	0	0	0	0	0	0	
2	Longmatra	1	1	0	0	1	1	0	1	0	1	0	1	0	1	0	0	0	0	0	0	0	0	0	0	0	0	0	0	0	0	0	0	0	0	0	0	0	0	0	0	0	0	0	0
3	New Longmatra	1	1	0	0	1	0	0	1	0	0	0	0	0	0	0	0	0	0	0	0	0	0	0	0	0	0	0	0	0	0	0	0	0	0	0	0	0	0	0	0	0	0	0	0
4	Ngoromi	1	1	0	0	1	0	0	1	0	0	0	0	0	0	0	0	0	0	0	0	0	0	0	0	0	0	0	0	0	0	0	0	0	0	0	0	0	0	0	0	0	0	0	0
5	Pongren	1	1	0	0	1	0	0	1	0	0	1	0	0	0	0	0	0	0	0	0	0	0	0	0	0	0	0	0	0	0	0	0	0	0	0	0	0	0	0	0	0	0	0	0
6	Samphure	1	1	0	0	1	0	0	1	0	0	1	0	0	0	0	0	0	0	0	0	0	0	0	0	0	0	0	0	0	0	0	0	0	0	0	0	0	0	0	0	0	0	0	0
7	Santsoze Village	1	1	0	0	1	0	0	1	0	0	0	0	0	0	0	0	0	0	0	0	0	0	0	0	0	0	0	0	0	0	0	0	0	0	0	0	0	0	0	0	0	0	0	0
8	Tethuyo	1	1	0	0	1	0	0	1	0	0	1	0	0	0	0	0	0	0	0	0	0	0	0	0	0	0	0	0	0	0	0	0	0	0	0	0	0	0	0	0	0	0	0	0
9	Tsongphong	1	1	0	0	1	0	0	1	0	0	1	0	0	0	0	0	0	0	0	0	0	0	0	0	0	0	0	0	0	0	0	0	0	0	0	0	0	0	0	0	0	0	0	0
10	Tutheze	1	1	0	0	1	0	0	1	0	0	1	0	0	0	0	0	0	0	0	0	0	0	0	0	0	0	0	0	0	0	0	0	0	0	0	0	0	0	0	0	0	0	0	0
Total: Yes		10	10	0	0	7	10	0	3	9	0	5	0	1	0	0	0	0	0	0	4	0	0	0	9	10	0	5	10	10	10	7	0	0	0	2	0	10	4	0	0				

Source: Department of Economics & Statistics & Village Functionaries

Table 4.2.4: Village-wise Availability of Basic Amenities

Sl. No.	District	Kiphire			Block	Pungro																																									
		Availability of Basic Amenities in the Block as on 31st MARCH 2024: Yes=1, No=0																																													
	Name of Village	Electricity	Road Connectivity			Police Beat Post	Police Station	Common Service Centre (CSC)	Self Help Group (SHG)	Street Light	Internet connectivity (Fiber to the home (FTTH))																																				
			1	1	1							1	38	39	40	41	42	43																													
1		Cedeyevong	1	1	1	1	0	0	0	1	0	0																																			
2		Chikiponger	1	1	1	1	0	0	0	1	0	0																																			
3		Chomi	1	1	1	1	0	0	0	1	0	0																																			
4		Ditanvong	1	1	1	1	0	0	0	1	0	0																																			
5		Iponger	1	1	1	1	0	0	0	1	0	0																																			
6		Jenty	1	1	1	1	0	0	0	1	0	0																																			
7		Kiusisu	1	1	1	1	0	0	0	1	0	0																																			
8		Kuisam	1	1	1	1	0	0	0	1	0	0																																			
9		Latsu	1	1	1	1	0	0	0	1	0	0																																			
10	Lemtsang	1	1	1	1	0	0	0	1	0	0																																				
11	Longtsonger	1	1	1	1	0	0	0	1	1	0																																				
		Public Transport	Bus	Taxi	Landline	Mobile	Postal Service	Educational Institutes				Medical Facilities																																			
								1	1	1	1	1	1	1	1	1	1	1	1	1	1																										
			Primary School	Middle School	High School	Higher Secondary School	College	Village Library	Sub-Centre	PHC (Primary Health Centre)	CHC (Community Health Centre)	Private Clinic/Hospital	Veterinary Health Centre	Village Council Hall	Playground	Indoor Stadium	Marketing Shed	Anganwadi Centre	Fair Price Shop	Water Supply (PHED)	Public Toilet	Bank	ATM Booth																								
																								1	1	1	1	1	1	1	1	1	1	1	1	1	1	1	1	1	1	1	1	1	1		

Table 4.2.5: Village-wise Availability of Basic Amenities

Sl. No.	District	Kiphire		Block																		Sitimi															
		Public Transport		Phone service		Educational Institutes						Medical Facilities						Other Amenities																			
		Bus	Taxi	Mobile	Landline	Primary School	Middle School	High School	Higher Secondary School	College	Village Library	Big Dispensary	Sub-Centre	PHC (Primary Health Centre)	CHC (Community Health Centre)	Private Clinic/Hospital	Veterinary Health Centre	Village Council Hall	Playground	Indoor Stadium	Marketing Shed	Anganwadi Centre	Fair Price Shop	Water Supply (PHED)	Public Toilet	Bank	ATM Booth	Police Beat Post	Police Station	Common Service Centre (CSC)	Self Help Group (SHG)	Street Light	Internet connectivity (Fiber to the home (FTTH))				
1	2																																				
1	Honito			1	0	1	0	1	0	0	1	0	0	0	0	0	0	0	1	0	0	0	1	1	1	0	0	0	0	0	0	1	0	1	0	0	
2	Kiyezhe			1	0	1	0	1	0	0	0	0	0	0	0	0	0	0	1	0	0	1	1	1	1	0	0	0	0	0	0	1	0	0	0	0	
3	Langzancer			1	0	1	0	1	0	0	0	0	0	0	0	0	0	0	1	0	0	1	1	1	1	0	0	0	0	0	0	0	0	1	0	0	0
4	Lukhami			1	0	1	0	1	0	0	0	0	0	0	0	0	0	0	1	0	0	1	1	1	1	0	0	0	0	0	0	0	1	0	0	0	
5	Natsami			1	0	1	0	1	0	0	0	0	0	0	0	0	0	0	1	0	0	1	1	1	1	0	0	0	0	0	0	0	1	0	0	0	
6	New Monger			1	0	1	0	1	0	0	0	0	0	0	0	0	0	0	1	0	0	1	1	1	1	0	0	0	0	0	0	1	0	1	0	0	
7	Nikiye			1	0	1	0	1	0	0	0	0	0	0	0	0	0	0	1	0	0	1	1	1	1	0	0	0	0	0	0	1	0	1	0	0	
8	Notoi			1	0	1	0	1	0	0	0	0	0	0	0	0	0	0	1	0	0	1	1	1	1	0	0	0	0	0	0	1	0	1	0	0	
9	Old Monger			1	0	1	0	1	0	0	0	0	0	0	0	0	0	0	1	0	0	1	1	1	1	0	0	0	0	0	0	1	0	1	0	0	
10	Phisami			1	0	1	0	1	0	0	0	0	0	0	0	0	0	0	1	0	0	1	1	1	1	0	0	0	0	0	0	1	0	1	0	0	

Table 4.3.1: Village-wise Availability of Basic Amenities

Sl. No.	Name of Village	Kohima				Block													Botsa																												
		Public Transport		Phone service		Educational Institutes				Medical Facilities					Village Council Hall				Botsa																												
		i) Government	ii) Private	iii) Private	Landline	Mobile	Primary School	Middle School	High School	Higher Secondary School	College	Village Library	Big Dispensary	Sub-Centre	PHC (Primary Health Centre)	CHC (Community Health Centre)	Private Clinic/Hospital	Veterinary Health Centre	Village Council Hall	Playground	Indoor Stadium	Marketing Shed	Anganwadi Centre	Fair Price Shop	Water Supply (PHED)	Public Toilet	Bank	ATM Booth	Police Beat Post	Police Station	Common Service Centre (CSC)	Self Help Group (SHG)	Street Light	Internet connectivity (Fiber to the home (FTTH))													
1	2	3	4	5	6	7	8	9	10	11	12	13	14	15	16	17	18	19	20	21	22	23	24	25	26	27	28	29	30	31	32	33	34	35	36	37	38	39	40	41	42	43					
1	Botsa	1	1	1	1	0	1	1	1	1	1	1	1	1	1	1	1	1	1	1	1	0	0	1	1	1	1	1	1	1	1	1	1	1	0	0	1	0	0	1	1	0	0				
2	Gariphema Basa	1	0	1	1	0	1	0	0	0	0	0	0	0	0	0	0	0	0	0	0	0	1	1	1	1	1	1	1	1	1	1	1	1	1	0	0	0	0	0	1	1	0	0			
3	Gariphema Bawe	1	0	1	1	1	1	0	0	0	0	0	0	0	0	0	0	0	0	0	0	0	1	1	1	1	1	1	1	1	1	1	1	1	0	0	0	0	0	0	1	1	0	0			
4	Seiyhama	1	0	1	1	1	0	1	0	0	0	0	0	0	0	0	0	0	0	0	0	0	0	1	1	1	1	1	1	1	1	1	1	1	0	0	0	0	0	0	1	1	0	0			
5	Seiyha-Phesa	1	0	0	1	1	1	0	0	0	0	0	0	0	0	0	0	0	0	0	0	0	0	0	0	0	0	0	0	0	0	0	0	0	0	0	0	0	0	0	0	0	0	0	0		
6	Teichuma	1	0	0	1	1	0	1	0	0	0	0	0	0	0	0	0	0	0	0	0	0	0	0	0	0	0	0	0	0	0	0	0	0	0	0	0	0	0	0	0	0	0	0	0	0	
7	Tseimekhuma Basa	1	0	1	1	0	1	0	0	0	0	0	0	0	0	0	0	0	0	0	0	0	0	0	0	0	0	0	0	0	0	0	0	0	0	0	0	0	0	0	0	0	0	0	0	0	
8	Tseimekhuma Bawe	1	0	1	1	0	1	0	0	0	0	0	0	0	0	0	0	0	0	0	0	0	0	0	0	0	0	0	0	0	0	0	0	0	0	0	0	0	0	0	0	0	0	0	0	0	
9	Tuophe Phezou	1	0	1	1	0	1	0	0	0	0	0	0	0	0	0	0	0	0	0	0	0	0	0	0	0	0	0	0	0	0	0	0	0	0	0	0	0	0	0	0	0	0	0	0	0	0
10	Tuophema	1	0	1	1	0	1	0	0	0	0	0	0	0	0	0	0	0	0	0	0	0	0	0	0	0	0	0	0	0	0	0	0	0	0	0	0	0	0	0	0	0	0	0	0	0	0
Totals: Yes		10	10	1	8	10	10	2	6	10	3	4	2	1	1	0	0	0	0	1	0	3	4	1	0	3	10	10	2	7	10	10	10	10	10	10	10	10	10	10	10	8	0	0	0	0	

Source: Department of Economics & Statistics & Village Functionaries

Table 4.3.2: Village-wise Availability of Basic Amenities

Sl. No.	Name of Village	Kohima			Chiephobozou																																		
		Public Transport			Phone service			Educational Institutes						Medical Facilities						Block																			
		Bus		Taxi	Landline		Mobile	Primary School		Middle School		High School		Higher Secondary School		College		Medical Facilities						Block															
		i) Government	ii) Private		i) Government	ii) Private	i) Government	ii) Private	i) Government	ii) Private	i) Government	ii) Private	i) Government	ii) Private	i) Government	ii) Private	Big Dispensary	Sub-Centre	PHC (Primary Health Centre)	CHC (Community Health Centre)	Private Clinic/Hospital	Veterinary Health Centre	Village Council Hall	Playground	Indoor Stadium	Marketing Shed	Anganwadi Centre	Fair Price Shop	Water Supply (PHED)	Public Toilet	Bank	ATM Booth	Police Beat Post	Police Station	Common Service Centre (CSC)	Self Help Group (SHG)	Street Light	Internet connectivity (Fiber to the home (FTTH))	
1	Chiechama	1	0	1	1	0	1	1	1	1	1	1	1	1	1	1	0	0	1	0	0	1	1	1	1	1	1	1	1	1	0	0	0	0	1	1	1	0	43
2	Dihoma	1	1	1	1	0	1	1	0	1	0	0	0	0	0	0	1	0	1	0	0	1	1	1	0	0	1	1	1	1	0	0	0	0	1	1	1	0	42
3	Keruma (Zhacima)	1	0	1	1	0	1	1	0	1	0	0	0	0	0	0	1	0	1	0	0	1	1	1	1	1	1	1	1	1	0	0	0	0	1	1	1	0	41
4	Kijumetouma Basa	1	1	1	1	0	1	1	0	1	0	0	0	0	0	0	1	0	1	0	0	1	1	1	0	0	1	1	1	1	0	0	0	0	1	1	1	0	40
5	Kijumetouma Bawe	1	1	1	1	0	1	1	0	1	0	0	0	0	0	0	1	0	1	0	0	1	1	1	0	0	1	1	1	1	0	0	0	0	1	1	1	0	39
6	Meriema	1	0	1	1	0	1	1	1	1	0	0	0	0	0	0	1	0	1	0	0	1	1	1	0	0	1	1	1	1	0	0	0	0	1	1	1	0	38
7	Nachama	1	0	1	1	0	1	1	1	1	0	1	0	0	0	0	1	0	1	0	0	1	1	1	0	0	1	1	1	1	0	0	0	0	1	1	1	0	37
8	Nerhema	1	0	1	1	0	1	1	1	1	0	0	0	0	0	0	1	0	1	0	0	1	1	1	0	0	1	1	1	1	0	0	0	0	1	1	1	0	36
9	Nerhema Model	1	0	1	1	0	1	1	1	1	0	1	0	0	0	0	1	0	1	0	0	1	1	1	0	0	1	1	1	1	0	0	0	0	1	1	1	0	35

Table 4.3.3: Village-wise Availability of Basic Amenities

District	Kohima		Block																Chunlikha																																
	AVAILABILITY OF BASIC AMENITIES IN THE BLOCK AS ON 31st MARCH 2024: Yes=1, No=0																																																		
Sl. No.	Name of Village	Public Transport		Phone service		Educational Institutes						Medical Facilities						Bank	ATM Booth	Police Beat Post	Police Station	Common Service Centre (CSC)	Self Help Group (SHG)	Street Light	Internet connectivity (Fiber to the home (FTTH))																										
		i) Government	ii) Private	Bus	Taxi	Mobile	Landline	Postal Service	i) Government	ii) Private	i) Government	ii) Private	i) Government	ii) Private	i) Government	ii) Private	Primary School	Middle School	High School	Higher Secondary School	College	Big Dispensary	Sub-Centre	PHC (Primary Health Centre)	CHC (Community Health Centre)	Private Clinic/Hospital	Veterinary Health Centre	Village Council Hall	Playground	Indoor Stadium	Marketing Shed	Anganwadi Centre	Fair Price Shop	Water Supply (PHED)	Public Toilet																
1	2	3	4	5	6	7	8	9	10	11	12	13	14	15	16	17	18	19	20	21	22	23	24	25	26	27	28	29	30	31	32	33	34	35	36	37	38	39	40	41	42	43									
1	Chunlikha	1	1	1	1	1	1	1	1	1	0	0	1	1	1	1	0	0	0	0	0	1	0	0	1	1	1	1	1	0	1	1	1	1	1	1	1	1	1	1	1	1	1	1	0						
2	Ehunu	1	1	0	0	1	1	1	0	1	0	0	0	0	0	0	0	0	0	0	0	0	0	1	0	0	0	0	0	0	0	0	0	0	0	0	0	0	0	0	0	0	0	0	0	0	0				
3	K. Station	1	1	1	0	1	1	0	1	1	0	1	0	1	0	0	0	0	0	0	0	0	0	0	0	1	0	0	1	0	0	0	0	0	0	0	0	0	0	0	0	0	0	0	0	0	0	0			
4	Kandinu	1	1	1	0	0	1	0	1	1	0	1	0	1	0	0	0	0	0	0	0	0	0	0	0	0	0	1	0	0	0	0	0	0	0	0	0	0	0	0	0	0	0	0	0	0	0	0	0		
5	Likhwenchu	1	1	0	0	1	0	0	0	1	0	0	0	0	0	0	0	0	0	0	0	0	0	0	0	0	0	0	0	0	0	0	0	0	0	0	0	0	0	0	0	0	0	0	0	0	0	0	0		
6	Nsunyu	1	1	0	0	0	1	0	1	1	0	0	1	0	0	0	0	0	0	0	0	0	0	0	0	0	0	0	0	0	0	0	0	0	0	0	0	0	0	0	0	0	0	0	0	0	0	0	0		
7	Sewanu	1	1	0	0	0	1	0	0	1	0	0	0	0	0	0	0	0	0	0	0	0	0	0	0	0	0	0	0	0	0	0	0	0	0	0	0	0	0	0	0	0	0	0	0	0	0	0	0	0	
8	Sishunu	1	1	1	0	0	1	0	1	1	0	0	0	0	0	0	0	0	0	0	0	0	0	0	0	0	0	0	0	0	0	0	0	0	0	0	0	0	0	0	0	0	0	0	0	0	0	0	0	0	
9	Tesophenyu	1	1	1	1	1	0	1	1	1	1	0	1	0	1	0	0	0	0	0	0	0	0	0	0	0	0	0	0	0	0	0	0	0	0	0	0	0	0	0	0	0	0	0	0	0	0	0	0	0	0
10	Tesophenyu New	1	1	0	0	1	0	0	1	0	0	0	0	0	0	0	0	0	0	0	0	0	0	0	0	0	0	0	0	0	0	0	0	0	0	0	0	0	0	0	0	0	0	0	0	0	0	0	0	0	0
11	Tsonsa	1	1	1	0	0	1	0	1	1	0	0	0	0	0	0	0	0	0	0	0	0	0	0	0	0	0	0	0	0	0	0	0	0	0	0	0	0	0	0	0	0	0	0	0	0	0	0	0	0	0
12	Yikhanyu	1	1	0	0	0	1	0	0	1	0	1	0	0	0	0	0	0	0	0	0	0	0	0	0	0	0	0	0	0	0	0	0	0	0	0	0	0	0	0	0	0	0	0	0	0	0	0	0	0	0
13	Ziphenyu	1	1	0	0	1	1	0	1	1	0	0	0	0	0	0	0	0	0	0	0	0	0	0	0	0	0	0	0	0	0	0	0	0	0	0	0	0	0	0	0	0	0	0	0	0	0	0	0	0	0
	Total: Yes	13	13	6	2	4	13	2	8	13	1	4	2	4	1	0	0	0	0	0	0	2	0	3	0	1	2	13	9	4	4	13	13	13	11	0	0	0	0	0	13	7	0	0	0	0					

Source: Department of Economics & Statistics & Village Functionaries

Table 4.3.4: Village-wise Availability of Basic Amenities

District	Kohima															Block												Jakhama																								
	AVAILABILITY OF BASIC AMENITIES IN THE BLOCK AS ON 31st MARCH 2024: Yes=1, No=0																																																			
Sl. No.	Name of Village	Electricity	Road Connectivity	Public Transport	Bus	Taxi	Mobile	Landline	Postal Service	Educational Institutes	Primary School	Middle School	High School	Higher Secondary School	College	Village Library	Big Dispensary	Sub-Centre	PHC (Primary Health Centre)	CHC (Community Health Centre)	Private Clinic/Hospital	Veterinary Health Centre	Village Council Hall	Playground	Indoor Stadium	Marketing Shed	Anganwadi Centre	Fair Price Shop	Water Supply (PHED)	Public Toilet	Bank	ATM Booth	Police Beat Post	Police Station	Common Service Centre (CSC)	Self Help Group (SHG)	Street Light	Internet connectivity (Fiber to the home (FTTH))														
1	2	3	4	5	6	7	8	9	10														11	12	13	14	15	16	17	18	19	20	21	22	23	24	25	26	27	28	29	30	31	32	33	34	35	36	37	38	39	40
1	Jakhama	1	1	1	1	1	1	1	1							1	1	1	1	1	1	1	1	1	1	1	1	1	1	1	1	1	1	1	1	1	1	1	1	1	1	1	1	1	1	1	1	1	1	1	0	
2	Kezo Basa	1	1	1	1	1	1	1	1							1	1	1	1	1	1	1	1	1	1	1	1	1	1	1	1	1	1	1	1	1	1	1	1	1	1	1	1	1	1	1	1	1	1	1	1	0
3	Kezoma	1	1	1	1	1	1	1	1							1	1	1	1	1	1	1	1	1	1	1	1	1	1	1	1	1	1	1	1	1	1	1	1	1	1	1	1	1	1	1	1	1	1	1	1	0
4	Khuzama	1	1	1	1	1	1	1	1							1	1	1	1	1	1	1	1	1	1	1	1	1	1	1	1	1	1	1	1	1	1	1	1	1	1	1	1	1	1	1	1	1	1	1	1	1
5	Kidima	1	1	1	1	1	1	1	1	1	1	1	1	1	1	1	1	1	1	1	1	1	1	1	1	1	1	1	1	1	1	1	1	1	1	1	1	1	1	1	1	1	1	1	1	0						
6	Kigwema	1	1	1	1	1	1	1	1	1	1	1	1	1	1	1	1	1	1	1	1	1	1	1	1	1	1	1	1	1	1	1	1	1	1	1	1	1	1	1	1	1	1	1	0							
7	Mima	1	1	1	1	1	1	1	1	1	1	1	1	1	1	1	1	1	1	1	1	1	1	1	1	1	1	1	1	1	1	1	1	1	1	1	1	1	1	1	1	1	1	1	1	0						
8	Mitelephe	1	1	1	1	1	1	1	1	1	1	1	1	1	1	1	1	1	1	1	1	1	1	1	1	1	1	1	1	1	1	1	1	1	1	1	1	1	1	1	1	1	1	1	0							
9	Pfuchama	1	1	1	1	1	1	1	1	1	1	1	1	1	1	1	1	1	1	1	1	1	1	1	1	1	1	1	1	1	1	1	1	1	1	1	1	1	1	1	1	1	1	1	0							
10	Phesama	1	1	1	1	1	1	1	1	1	1	1	1	1	1	1	1	1	1	1	1	1	1	1	1	1	1	1	1	1	1	1	1	1	1	1	1	1	1	1	1	1	1	1	0							
11	Sakhabama	1	1	1	1	1	1	1	1	1	1	1	1	1	1	1	1	1	1	1	1	1	1	1	1	1	1	1	1	1	1	1	1	1	1	1	1	1	1	1	1	1	1	1	1	0						
12	Viswema	1	1	1	1	1	1	1	1	1	1	1	1	1	1	1	1	1	1	1	1	1	1	1	1	1	1	1	1	1	1	1	1	1	1	1	1	1	1	1	1	1	1	1	0							
Total: Yes		12	12	0	7	12	12	3	10	12	8	11	8	6	6	3	3	0	2	4	0	5	3	1	0	7	12	11	1	8	12	12	12	12	2	1	0	2	5	12	11	4	0									

Source: Department of Economics & Statistics & Village Functionaries

Table 4.3.5: Village-wise Availability of Basic Amenities

Sl. No.	Name of Village	Kohima		Kohima		Kohima			
		Block	Kohima	Block	Kohima	Block	Kohima		
AVAILABILITY OF BASIC AMENITIES IN THE BLOCK AS ON 31st MARCH 2024: Yes=1, No=0									
1	2	3	4	5	6	7	8		
	Electricity	1	1	1	1	1	1		
	Road Connectivity	1	1	1	1	1	1		
	Public Transport	i) Government	5	ii) Private	6	7	8		
								Bus	Taxi
	Postal Service	10	10	11	11	11	11		
	Educational Institutes	Primary School	i) Government	11	11	12	12		
			ii) Private	12	12	12	12		
		Middle School	i) Government	13	13	14	14		
			ii) Private	13	14	15	16		
		High School	i) Government	15	15	16	17		
			ii) Private	16	17	18	19		
	Higher Secondary School	i) Government	17	18	19	20			
		ii) Private	18	19	20	21			
	Village Library	21	21	22	22	22	22		
	Medical Facilities	Big Dispensary	22	22	23	23	23		
		Sub-Centre	23	24	24	24	25		
		PHC (Primary Health Centre)	24	25	25	26	26		
		CHC (Community Health Centre)	25	26	26	27	27		
		Private Clinic/Hospital	26	27	28	28	29		
	Village Council Hall	28	29	29	29	30			
	Playground	29	30	31	31	31	31		
	Indoor Stadium	30	31	32	32	32	32		
	Marketing Shed	31	32	33	33	33	34		
	Fair Price Shop	33	34	34	34	35	35		
	Water Supply (PHED)	34	35	35	36	36	36		
	Public Toilet	35	36	37	37	37	37		
	ATM Booth	37	38	38	39	39	40		
	Police Beat Post	38	39	40	40	40	41		
	Police Station	39	40	41	41	41	42		
	Common Service Centre (CSC)	40	41	42	42	42	43		
	Self Help Group (SHG)	41	42	43	43	43	43		
	Street Light	42	43	43	43	43	43		
	Internet connectivity (Fiber to the home (FTTH))	43	43	43	43	43	43		
1	Chedema	1	1	1	1	1	1		
2	Chedema Model	1	1	1	1	1	1		
3	Kohima Village	1	1	1	1	1	1		
	Total: Yes	3	3	3	3	3	3		

Source: Department of Economics & Statistics & Village Functionaries

Table 4.3.6: Village-wise Availability of Basic Amenities

Sl. No.	Name of Village	Kohima				BLOCK													Sechu (Zubza)																													
		Kohima				BLOCK													Sechu (Zubza)																													
AVAILABILITY OF BASIC AMENITIES IN THE BLOCK AS ON 31st MARCH 2024: Yes=1, No=0																																																
District	Name of Village	Public Transport		Phone service		Educational Institutes						Medical Facilities					Block						Sechu (Zubza)																									
		Bus	Taxi	Mobile	Landline	Postal Service	Primary School		Middle School		High School		Higher Secondary School		College	Village Library	Big Dispensary	Sub-Centre	PHC (Primary Health Centre)	CHC (Community Health Centre)	Private Clinic/Hospital	Veterinary Health Centre	Village Council Hall	Playground	Indoor Stadium	Marketing Shed	Anganwadi Centre	Fair Price Shop	Water Supply (PHED)	Public Toilet	Bank	ATM Booth	Police Beat Post	Police Station	Common Service Centre (CSC)	Self Help Group (SHG)	Street Light	Internet connectivity (Fiber to the home (FTTH))										
i) Government	ii) Private						i) Government	ii) Private	i) Government	ii) Private	i) Government	ii) Private	i) Government	ii) Private																									i) Government	ii) Private	i) Government	ii) Private	i) Government	ii) Private				
1	2	3	4	5	6	7	8	9	10	11	12	13	14	15	16	17	18	19	20	21	22	23	24	25	26	27	28	29	30	31	32	33	34	35	36	37	38	39	40	41	42	43						
1	Dzūdza	1	1	1	0	0	1	1	1	1	1	0	0	0	0	0	0	1	0	0	0	0	0	0	0	0	1	0	0	0	0	1	1	1	1	1	0	0	0	0	1	0	0	0	0			
2	Dzulakema	1	1	1	1	1	1	1	1	1	1	1	1	1	1	1	1	1	1	1	1	1	1	1	1	1	1	1	1	1	1	1	1	1	1	1	1	1	1	1	1	1	1	1	1			
3	Jotsoma	1	1	1	1	0	1	1	1	1	1	1	1	1	1	1	1	1	1	1	1	1	0	1	0	1	1	1	1	0	0	1	1	1	1	1	0	0	0	0	1	1	1	1	1	1		
4	Khonoma	1	1	0	1	1	0	1	0	0	1	0	0	0	0	0	0	0	0	0	0	0	0	1	0	0	1	1	1	1	1	1	1	1	1	1	1	1	1	1	1	1	1	1	1	0		
5	Khonoma Basa	1	1	0	1	1	0	1	0	0	1	0	0	0	0	0	0	0	0	0	0	0	0	0	0	0	1	1	1	1	1	1	1	1	1	1	1	1	1	1	1	1	1	1	1	1		
6	Kiruphe Basa	1	1	0	1	1	0	1	1	0	1	0	0	0	0	0	0	0	0	0	0	0	0	0	0	0	1	1	1	1	1	1	1	1	1	1	1	1	1	1	1	1	1	1	1	1		
7	Kiruphe Bawe	1	1	0	1	1	0	1	1	0	1	0	0	0	0	0	0	0	0	0	0	0	0	0	0	1	1	1	1	1	1	1	1	1	1	1	1	1	1	1	1	1	1	1	1	1		
8	Menguljuma	1	1	0	1	1	1	1	1	1	1	1	1	1	1	1	1	1	1	1	1	1	1	1	1	1	1	1	1	1	1	1	1	1	1	1	1	1	1	1	1	1	1	1	1	0		
9	Mezo Basa	1	1	0	1	1	1	1	1	1	1	0	0	1	0	0	0	0	0	0	0	0	0	0	0	0	1	1	1	1	1	1	1	1	1	1	1	1	1	1	1	1	1	1	1	1	1	
10	Mezoma	1	1	0	1	1	0	1	0	0	1	0	0	0	1	0	0	0	0	0	0	0	0	0	0	1	1	1	1	1	1	1	1	1	1	1	1	1	1	1	1	1	1	1	1	1	1	
11	Peducha	1	1	0	1	1	1	1	1	1	1	1	1	1	1	1	1	1	1	1	1	1	1	1	1	1	1	1	1	1	1	1	1	1	1	1	1	1	1	1	1	1	1	1	1	1	1	
12	Sechu (Zubza)	1	1	0	1	1	0	1	0	1	0	0	1	0	1	0	1	1	1	1	1	1	1	1	1	1	1	1	1	1	1	1	1	1	1	1	1	1	1	1	1	1	1	1	1	1	1	
13	Sechuma	1	1	0	1	1	0	1	0	0	0	0	0	0	0	0	0	0	0	0	0	0	0	0	0	0	0	0	0	0	0	0	0	0	0	0	0	0	0	0	0	0	0	0	0	0	0	0
14	Thekrejuma	1	1	0	1	1	0	0	0	0	0	0	0	0	0	0	0	0	0	0	0	0	0	0	0	0	0	0	0	0	0	0	0	0	0	0	0	0	0	0	0	0	0	0	0	0	0	
Total: Yes		14	14	2	8	14	14	3	7	12	5	6	3	5	4	2	2	1	2	3	0	1	6	0	1	4	12	11	0	8	13	14	13	14	2	1	2	1	2	13	11	5						

Source: Department of Economics & Statistics & Village Functionaries

Table 4.3.7: Village-wise Availability of Basic Amenities

Sl. No.	Name of Village	Kohima		Block																				Tseminyu																											
		AVAILABILITY OF BASIC AMENITIES IN THE BLOCK AS ON 31st MARCH 2024: Yes=1, No=0																																																	
		Public Transport		Educational Institutes					Medical Facilities																																										
		Bus	Taxi	Mobile	Landline	Postal Service	Primary School	Middle School		High School		Higher Secondary School		College		Big Dispensary	Sub-Centre	PHC (Primary Health Centre)	CHC (Community Health Centre)	Private Clinic/Hospital	Veterinary Health Centre	Village Council Hall	Playground	Indoor Stadium	Marketing Shed	Anganwadi Centre	Fair Price Shop	Water Supply (PHED)	Public Toilet	Bank	ATM Booth	Police Beat Post	Police Station	Common Service Centre (CSC)	Self Help Group (SHG)	Street Light	Internet connectivity (Fiber to the home (FTTH))														
1	2	3	4	5	6	7	8	9	10	11	12	13	14	15	16	17	18	19	20	21	22	23	24	25	26	27	28	29	30	31	32	33	34	35	36	37	38	39	40	41	42	43									
1	Gujü	1	1	0	1	0	0	1	0	0	0	0	0	0	0	0	0	0	0	0	0	0	0	0	0	1	0	0	0	0	0	0	0	0	0	0	0	0	1	0	0	1	0								
2	Gukhanyu	1	1	0	0	1	1	0	0	1	0	0	0	0	0	0	0	0	0	0	0	0	0	0	0	0	0	1	0	0	0	0	0	0	0	0	0	0	0	0	1	0	0	1	0						
3	Gwachonlo	1	1	0	1	1	0	0	1	0	0	0	0	0	0	0	0	0	0	0	0	0	0	0	0	0	0	1	0	0	0	0	0	0	0	0	0	0	0	0	0	1	0	0	1	0					
4	Henbenji	1	1	0	0	1	1	0	1	0	0	0	0	0	0	0	0	0	0	0	0	0	0	0	0	0	0	1	0	0	0	0	0	0	0	0	0	0	0	0	0	0	1	0	0	1	0				
5	Kashanyishin	1	1	0	0	1	1	0	0	1	0	0	0	0	0	0	0	0	0	0	0	0	0	0	0	0	0	1	0	0	0	0	0	0	0	0	0	0	0	0	0	0	1	0	0	1	0				
6	Kashanyu	1	1	0	0	1	1	0	0	1	0	1	0	0	0	0	0	0	0	0	0	0	0	0	0	0	0	1	0	0	0	0	0	0	0	0	0	0	0	0	0	0	0	1	0	0	1	0			
7	Khenyu	1	1	0	0	1	1	0	1	0	1	0	0	0	0	0	0	0	0	0	0	0	0	0	0	0	0	1	0	0	0	0	0	0	0	0	0	0	0	0	0	0	0	0	1	0	0	1	0		
8	Khonibinzun	1	1	0	0	1	1	0	1	0	1	0	0	0	0	0	0	0	0	0	0	0	0	0	0	0	0	1	0	0	0	0	0	0	0	0	0	0	0	0	0	0	0	0	1	0	0	1	0		
9	Logwesunyu	1	1	0	1	1	1	0	0	1	0	1	0	0	0	0	0	0	0	0	0	0	0	0	0	0	0	1	0	0	0	0	0	0	0	0	0	0	0	0	0	0	0	0	0	0	1	0	0	1	0
10	Lotsuphen	1	1	0	0	1	1	0	0	0	0	0	0	0	0	0	0	0	0	0	0	0	0	0	0	0	0	1	0	0	0	0	0	0	0	0	0	0	0	0	0	0	0	0	0	0	0	0	1	0	
11	New Terogunyu	1	1	0	0	1	1	0	0	1	0	0	0	0	0	0	0	0	0	0	0	0	0	0	0	0	0	1	0	0	0	0	0	0	0	0	0	0	0	0	0	0	0	0	0	0	0	0	0	1	0
12	Ngvuphen	1	1	0	0	1	1	0	0	1	0	0	0	0	0	0	0	0	0	0	0	0	0	0	0	0	0	1	0	0	0	0	0	0	0	0	0	0	0	0	0	0	0	0	0	0	0	0	0	1	0
13	Phenda	1	1	0	1	0	1	0	1	0	0	0	0	0	0	0	0	0	0	0	0	0	0	0	0	0	0	1	0	0	0	0	0	0	0	0	0	0	0	0	0	0	0	0	0	0	0	0	0	1	0

14	Phenshunyu	1	1	0	0	1	1	0	0	1	1	0	1	1	0	1	1	0	0	1	1	0	1	1	1	0	0	0	0	0	0	0	0	0	1	1	0	0	0	0	1	0										
15	Phentejon Bamboo Model	1	1	0	0	1	1	0	0	0	0	0	0	0	0	0	0	0	0	0	0	0	0	0	1	1	1	0	0	0	0	0	0	0	0	0	0	0	0	0	0	0	0	0	0							
16	Phenwhenyu	1	1	0	0	1	1	0	0	1	1	0	1	1	0	0	0	0	0	0	0	0	0	0	0	0	0	0	0	0	0	0	0	0	0	0	0	0	0	0	0	0	0	0	0	0						
17	Rengmapani	1	1	0	0	1	1	0	0	1	1	0	1	1	0	0	0	0	0	0	0	0	0	0	0	0	0	0	0	0	0	0	0	0	0	0	0	0	0	0	0	0	0	0	0	0	0					
18	Rumesinyu	1	1	0	0	0	1	0	0	1	1	0	0	0	0	0	0	0	0	0	0	0	0	0	0	0	0	0	0	0	0	0	0	0	0	0	0	0	0	0	0	0	0	0	0	0	0					
19	Sendenyu	1	1	0	1	1	0	1	1	0	0	1	0	0	0	0	0	0	0	0	0	0	0	0	0	0	0	0	0	0	0	0	0	0	0	0	0	0	0	0	0	0	0	0	0	0	0					
20	Sendenyu New	1	1	0	0	1	1	0	0	1	1	0	0	0	0	0	0	0	0	0	0	0	0	0	0	0	0	0	0	0	0	0	0	0	0	0	0	0	0	0	0	0	0	0	0	0	0	0				
21	Terogyunyuy	1	1	0	1	1	0	0	1	0	1	0	0	0	0	0	0	0	0	0	0	0	0	0	0	0	0	0	0	0	0	0	0	0	0	0	0	0	0	0	0	0	0	0	0	0	0	0	0			
22	Thongsunyuy	1	1	0	0	1	1	0	0	1	0	0	0	0	0	0	0	0	0	0	0	0	0	0	0	0	0	0	0	0	0	0	0	0	0	0	0	0	0	0	0	0	0	0	0	0	0	0	0			
23	Tseminyu	1	1	0	0	1	1	0	0	1	0	0	0	0	0	0	0	0	0	0	0	0	0	0	0	0	0	0	0	0	0	0	0	0	0	0	0	0	0	0	0	0	0	0	0	0	0	0	0	0		
24	Tseminyu (South)	1	1	0	0	1	1	0	0	1	0	0	0	0	0	0	0	0	0	0	0	0	0	0	0	0	0	0	0	0	0	0	0	0	0	0	0	0	0	0	0	0	0	0	0	0	0	0	0	0		
25	Tsonzunphen	0	1	0	0	1	1	0	0	1	0	0	0	0	0	0	0	0	0	0	0	0	0	0	0	0	0	0	0	0	0	0	0	0	0	0	0	0	0	0	0	0	0	0	0	0	0	0	0	0	0	
26	Tsosinyu	1	1	0	0	1	1	0	0	1	0	0	0	0	0	0	0	0	0	0	0	0	0	0	0	0	0	0	0	0	0	0	0	0	0	0	0	0	0	0	0	0	0	0	0	0	0	0	0	0	0	0
27	Zisunyuy	1	1	0	0	0	1	0	0	0	0	0	0	0	0	0	0	0	0	0	0	0	0	0	0	0	0	0	0	0	0	0	0	0	0	0	0	0	0	0	0	0	0	0	0	0	0	0	0	0	0	
Total: Yes		26	27	0	6	24	27	0	10	22	2	11	2	1	2	1	1	2	1	0	0	0	2	0	2	0	0	0	0	0	0	0	0	0	0	0	0	0	0	0	0	0	0	0	0	0	0	0	0	0	0	

Source: Department of Economics & Statistics & Village Functionaries

Table 4.4.1: Village-wise Availability of Basic Amenities

Sl. No.	District	Longleng										Block										Longleng																							
		Name of Village										AVAILABILITY OF BASIC AMENITIES IN THE BLOCK AS ON 31st MARCH 2024: Yes=1, No=0																																	
1	1	Alayung	3	4	5	6	7	8	9	10	11	12	13	14	15	16	17	18	19	20	21	22	23	24	25	26	27	28	29	30	31	32	33	34	35	36	37	38	39	40	41	42	43		
2	2	Amosen	1	1	0	0	1	0	0	0	0	0	0	0	0	0	0	0	0	0	0	0	0	0	0	0	0	0	1	1	1	1	1	1	0	0	0	0	0	0	1	1	1	0	0
3	3	Bhumnyu	1	1	0	0	1	0	1	0	1	0	1	0	0	1	0	0	0	0	0	0	0	0	0	0	0	0	1	1	1	1	1	1	0	0	0	0	0	0	1	1	1	0	0
4	4	Chingong	1	1	0	0	1	0	0	0	0	0	0	0	0	0	0	0	0	0	0	0	0	0	0	0	0	0	1	1	1	1	1	0	0	0	0	0	0	0	1	1	1	0	0
5	5	Chingshang	1	1	0	0	1	0	0	1	0	0	0	0	0	0	0	0	0	0	0	0	1	0	0	0	0	0	0	1	1	1	1	0	0	0	0	0	0	0	1	1	1	0	0
6	6	Dunkhao	1	1	0	0	1	0	1	0	1	0	1	0	0	0	0	0	0	0	0	1	0	0	0	0	0	0	0	1	1	1	1	1	0	0	0	0	0	0	1	1	1	0	0
7	7	Hakpang	1	1	0	0	1	0	1	1	0	1	0	0	0	0	0	0	0	0	0	0	1	0	0	0	0	0	1	1	1	1	1	1	0	0	0	0	0	1	1	1	0	0	
8	8	Hamlikong	1	1	0	0	1	0	1	1	0	1	0	0	0	0	0	0	0	0	0	1	0	0	0	0	0	0	1	1	1	1	1	1	0	0	0	0	0	1	1	1	0	0	
9	9	Lingtak	1	1	0	0	1	0	1	1	0	1	0	0	0	0	0	0	0	0	0	1	0	0	0	0	0	0	1	1	1	1	1	1	0	0	0	0	0	1	1	1	0	0	
10	10	Mechong	1	1	0	0	1	0	1	0	1	0	0	0	0	0	0	0	0	0	0	0	0	0	0	0	0	0	1	1	1	1	1	0	0	0	0	0	0	1	1	1	0	0	
11	11	Mongkong	1	1	0	0	1	0	1	0	1	0	0	0	0	0	0	0	0	0	0	1	0	0	0	0	0	0	1	1	1	1	1	0	0	0	0	0	0	1	1	1	0	0	

12	Mongtikang	1	1	0	0	1	1	0	0	1	1	0	0	1	0	0	0	0	0	0	0	1	1	0	0	0	0	0	0	0	0	0	1	1	0	0	1	1	0	0	0	0	1	1	0	0		
13	Nain	1	1	0	0	1	1	0	1	1	1	1	0	0	1	1	0	0	0	0	0	1	1	1	1	1	0	0	0	0	0	0	0	1	1	1	1	0	0	0	0	0	1	1	1	0	0	
14	Nokosang	1	1	0	0	0	1	0	0	0	1	0	0	0	0	0	0	0	0	0	0	0	1	1	1	1	0	0	0	0	0	0	1	1	1	1	1	1	0	0	0	0	1	1	1	0	0	
15	Orangkong	1	1	0	0	0	1	0	0	1	1	0	0	0	0	1	0	1	0	0	0	1	1	0	1	1	0	0	0	0	0	1	1	0	1	1	0	0	0	0	0	0	1	1	1	0	0	
16	Oulam	1	1	0	0	0	1	0	1	1	0	1	0	0	0	0	0	0	0	0	0	1	1	0	1	1	0	0	0	0	0	0	0	1	1	0	0	0	0	0	0	0	0	0	1	1	0	0
17	Oushok	1	1	1	0	0	1	0	1	1	0	1	0	0	0	1	1	0	0	0	0	1	1	1	1	1	0	0	0	0	0	1	1	0	1	1	1	0	0	0	0	0	0	1	1	0	0	
18	Pongching	1	1	0	0	1	1	0	1	1	1	0	1	0	0	0	1	0	0	0	0	1	1	0	1	1	0	0	0	0	0	1	1	1	0	0	0	0	0	0	0	0	0	1	1	0	0	
19	Sanglu	1	1	0	0	0	1	0	1	1	0	1	0	0	0	0	0	0	0	0	0	1	1	1	1	0	0	0	0	0	0	0	1	1	1	0	0	0	0	0	0	0	0	1	1	0	0	
20	Shamshang Ching	1	1	1	0	1	0	1	1	0	1	0	1	0	0	0	0	0	0	0	0	1	1	1	1	0	0	0	0	0	0	1	1	0	0	1	1	0	0	0	0	0	0	1	1	0	0	
21	Tangha	1	1	0	0	1	1	0	1	1	1	0	1	0	0	0	0	1	0	0	0	1	1	1	1	0	0	0	0	0	0	1	1	1	0	0	0	0	0	0	0	0	0	1	1	0	0	
22	Yachem	1	1	0	1	0	1	0	0	1	0	0	1	0	0	0	0	0	0	0	0	1	1	1	1	0	0	0	0	0	1	1	1	0	0	1	1	0	0	0	0	0	0	0	1	1	0	0
23	Yaong	1	1	0	0	1	1	0	0	1	0	0	0	0	0	0	0	0	0	0	0	1	1	0	1	0	0	0	0	0	0	0	1	1	0	0	0	0	0	0	0	0	0	0	1	1	0	0
24	Yongam	1	1	0	0	1	1	0	0	1	0	0	0	0	0	0	0	0	0	0	0	1	1	1	0	0	0	0	0	0	0	0	1	1	0	0	1	1	0	0	0	0	0	0	1	1	0	0
25	Yongnyah	1	1	0	0	1	1	0	0	0	1	0	0	0	0	0	0	0	0	0	0	1	1	0	1	0	0	0	0	0	0	0	1	1	0	0	0	0	0	0	0	0	0	0	1	1	0	0
26	Yongshei	1	1	0	0	1	1	0	0	1	0	0	0	0	0	0	0	0	0	0	0	1	1	0	1	0	0	0	0	0	0	0	1	1	0	0	0	0	0	0	0	0	0	0	1	1	0	0
27	Yungja	1	1	0	0	1	1	0	0	0	0	0	0	0	0	0	0	0	0	0	0	1	1	0	1	0	0	0	0	0	0	0	1	1	0	0	0	0	0	0	0	0	0	0	1	1	0	0
	Total: Yes	27	27	2	1	14	27	0	13	22	11	13	1	6	0	0	0	0	0	0	12	0	11	2	2	0	0	18	20	1	10	21	25	25	13	0	0	0	0	0	0	24	27	22	0			

Source: Department of Economics & Statistics & Village Functionaries

Table 4.4.2: Village-wise Availability of Basic Amenities

Sl. No.	Name of Village	Longleng				Block																			Sakshi																				
		Public Transport			Phone service	Educational Institutes				Medical Facilities						Village Council Hall							Fair Price Shop				Water Supply (PHED)		Public Toilet	Bank	ATM Booth	Police Beat Post	Police Station	Common Service Centre (CSC)	Self Help Group (SHG)	Street Light	Internet connectivity (Fiber to the home (FTTH))								
1	2	3	4	5	6	7	8	9	10	11	12	13	14	15	16	17	18	19	20	21	22	23	24	25	26	27	28	29	30	31	32	33	34	35	36	37	38	39	40	41	42	43			
1	Aoching	1	1	0	0	1	1	0	0	1	0	1	0	0	0	0	0	0	0	0	1	0	0	0	0	0	1	1	0	1	1	1	1	1	0	0	0	0	0	1	1	0	0	1	0
2	Hongnyu	1	1	0	0	1	1	0	0	1	0	0	0	0	0	0	0	0	0	0	0	0	0	0	0	0	0	0	0	0	1	1	1	1	0	0	0	0	0	0	0	1	1	0	0
3	Pongo	1	1	0	1	1	1	0	0	1	0	1	0	1	0	0	0	0	0	1	0	0	1	0	0	0	0	1	1	0	1	1	1	1	0	0	0	0	0	0	0	1	1	0	0
4	Sakshi	1	1	0	0	1	1	0	1	1	1	0	1	0	0	0	0	0	0	1	0	0	1	0	0	1	1	1	0	1	1	1	1	1	0	0	0	0	0	0	0	1	1	0	0
5	Yangching	1	1	0	0	1	1	0	1	1	0	1	0	0	0	0	0	0	0	1	0	0	1	0	0	0	1	1	0	0	1	1	1	1	0	0	0	0	0	0	0	1	1	0	0
6	Yimchong	1	1	0	0	1	1	0	0	1	0	1	0	0	0	0	0	0	0	0	0	0	0	0	0	0	1	1	0	0	1	1	1	1	0	0	0	0	0	0	0	1	1	0	0
7	Yongphang	1	1	0	0	1	1	0	0	1	0	1	0	1	0	0	0	0	0	1	0	1	0	0	0	0	1	1	0	0	1	1	1	1	0	0	0	0	0	0	0	1	1	0	0
Total: Yes		7	7	0	1	6	7	0	2	7	1	6	0	3	0	0	0	0	0	5	0	2	2	0	0	1	6	6	0	3	7	7	7	7	5	0	0	0	0	0	7	7	0	7	0

Source: Department of Economics & Statistics & Village Functionaries

Table 4.4.3: Village-wise Availability of Basic Amenities

Sl. No.	Name of Village	Longleng				Block												Tamlu																								
		Public Transport				Phone service				Postal Service				Educational Institutes				Medical Facilities				Other Amenities				Total																
		Bus	Taxi			Mobile	Landline	Postal Service	Primary School		Middle School		High School		Higher Secondary School		College		Big Dispensary	Sub-Centre	PHC (Primary Health Centre)	CHC (Community Health Centre)	Private Clinic/Hospital	Veterinary Health Centre	Village Council Hall	Playground	Indoor Stadium	Marketing Shed	Anganwadi Centre	Fair Price Shop	Water Supply (FHED)	Public Toilet	Bank	ATM Booth	Police Beat Post	Police Station	Common Service Centre (CSC)	Self Help Group (SHG)	Street Light	Internet connectivity (Fiber to the home (FTTH))		
1	2	3	4	5	6	7	8	9	10	11	12	13	14	15	16	17	18	19	20	21	22	23	24	25	26	27	28	29	30	31	32	33	34	35	36	37	38	39	40	41	42	43
1	Ametchong	1	1	0	0	1	0	0	0	0	0	1	0	0	0	0	0	0	0	0	0	0	0	0	0	1	0	0	0	0	1	1	0	0	0	0	0	0	1	1	0	0
2	Apoji	1	1	0	1	1	0	1	0	0	0	0	0	0	0	0	0	0	0	0	0	0	0	0	0	0	1	0	0	0	1	1	1	0	0	0	0	0	1	1	0	0
3	B. Namsung	1	1	0	0	1	0	1	0	0	0	0	0	0	1	0	0	0	0	1	0	0	0	0	0	1	0	0	0	1	1	1	1	1	0	0	0	0	1	1	0	0
4	Kangching	1	1	0	0	0	1	0	0	1	0	1	0	1	0	0	0	0	0	1	0	0	0	0	0	1	0	0	0	1	1	1	1	1	0	0	0	0	1	1	0	0
5	Ladaigarh	1	1	0	0	0	1	0	0	1	0	0	0	0	0	0	0	0	0	0	0	0	0	0	0	1	0	0	0	1	1	1	1	0	0	0	0	0	1	1	0	0
6	Namhaching	1	1	0	0	0	1	0	0	1	0	0	0	0	0	0	0	0	0	0	0	0	0	0	1	0	0	0	1	1	1	1	0	0	0	0	0	1	1	0	0	
7	Netnyu	1	1	0	0	0	1	0	0	1	0	0	1	0	0	0	0	0	0	0	0	0	0	0	1	0	0	0	1	1	1	1	0	0	0	0	0	1	1	0	0	
8	Ngetghungching	1	1	0	0	0	1	0	0	1	0	0	0	0	0	0	0	0	0	0	0	0	0	0	1	0	0	0	1	1	1	1	0	0	0	0	0	1	1	0	0	
9	Shamnyuching	1	1	0	0	1	0	0	0	1	0	0	0	0	0	0	0	0	0	1	0	0	0	0	1	0	0	0	1	1	1	1	0	0	0	0	0	1	1	0	0	
10	Shitrap	1	1	1	1	1	1	0	0	1	1	0	0	0	0	0	0	0	0	0	0	0	0	0	1	0	0	0	1	1	1	1	0	0	0	0	0	1	1	0	0	
11	Tamlu Village	1	1	0	0	0	1	0	0	1	0	1	0	1	0	0	0	0	0	1	0	0	0	0	1	0	0	0	1	1	1	1	0	0	0	0	0	1	1	0	0	
12	Yonglok	1	1	0	0	0	1	0	0	1	0	0	0	0	0	0	0	0	0	0	0	0	0	0	0	0	0	0	1	1	1	1	0	0	0	0	0	1	1	0	0	
Total: Yes		12	12	1	2	5	12	0	2	11	2	4	0	4	0	0	0	0	5	0	4	1	0	0	0	9	12	0	2	12	12	12	4	0	0	0	1	12	12	11	0	

Source: Department of Economics & Statistics & Village Functionaries

Table 4.5.1: Village-wise Availability of Basic Amenities

SI. No.	Name of Village	Mokokchung			Block																																															
		Mokokchung			Changtongya																																															
AVAILABILITY OF BASIC AMENITIES IN THE BLOCK AS ON 31st MARCH 2024: Yes=1, No=0																																																				
		Electricity	Road Connectivity	Public Transport	Phone service	Postal Service	Educational Institutes						Medical Facilities						Village Council Hall	Playground	Indoor Stadium	Marketing Shed	Anganwadi Centre	Fair Price Shop	Water Supply (PHED)	Public Toilet	Bank	ATM Booth	Police Beat Post	Police Station	Common Service Centre (CSC)	Self Help Group (SHG)	Street Light	Internet connectivity (Fiber to the home (FTTH))																		
1	2	3	4	5	6	7	8	9	10	11	12	13	14	15	16	17	18	19	20	21	22	23	24	25	26	27	28	29	30	31	32	33	34	35	36	37	38	39	40	41	42	43										
1	Akhoya	1	1	0	0	0	1	0	0	1	0	1	0	0	0	0	0	0	0	1	0	1	0	0	0	0	1	1	0	0	0	0	0	0	0	0	0	0	0	0	1	1	0	0								
2	Changtongya New	1	1	0	1	0	1	0	0	1	0	0	0	0	0	0	0	0	0	1	0	0	0	1	0	0	0	0	0	0	0	0	0	0	0	0	0	0	0	0	0	0	1	1	0	0						
3	Changtongya Old	1	1	0	1	1	0	0	1	1	0	1	0	1	0	0	0	0	0	1	0	0	0	0	0	0	0	1	1	0	1	1	1	1	1	1	0	1	0	0	0	1	1	0	0	0	0					
4	Kilengmen	1	1	0	1	1	0	0	1	1	0	1	0	0	0	0	0	0	0	1	0	0	0	0	0	0	0	1	1	0	1	1	1	1	1	0	0	0	0	0	1	1	0	0	0	0	0	0				
5	Lirojim Model Village	1	1	0	1	1	0	0	0	1	0	0	0	0	0	0	0	0	0	1	0	0	0	0	0	0	0	1	0	0	1	1	1	1	1	0	0	0	0	0	0	1	1	0	0	0	0	0	0	0		
6	Nukshiyim	1	1	0	1	1	0	0	1	1	0	1	0	1	0	0	0	0	0	1	0	0	0	0	0	0	0	1	0	0	1	1	1	1	1	0	0	0	0	0	0	0	1	1	0	0	0	0	0	0	0	
7	Unger	1	1	0	0	0	1	0	1	1	0	1	0	1	0	0	0	0	0	1	0	1	0	0	0	0	0	1	0	0	1	1	1	1	1	0	0	0	0	0	0	1	1	0	0	0	0	0	0	0	0	
8	Yaongyimsen	1	1	0	0	1	1	0	1	1	0	0	0	0	0	0	0	0	0	1	0	0	0	0	0	0	0	1	0	0	1	1	1	1	1	1	0	0	0	0	0	0	0	1	1	0	0	0	0	0	0	0
Total: Yes		8	8	0	1	5	8	0	5	8	0	5	0	3	1	0	0	0	0	5	0	5	0	1	0	0	1	8	8	8	8	8	8	8	8	0	1	0	0	0	0	0	0	0	1	0	0	0	0	0	0	

Source: Department of Economics & Statistics & Village Functionaries

Table 4.5.2: Village-wise Availability of Basic Amenities

Sl. No.	District	Mokokchung	AVAILABILITY OF BASIC AMENITIES IN THE BLOCK AS ON 31st MARCH 2024: Yes=1, No=0																Block	Chuchuyimlang																										
			Electricity	Road Connectivity	Public Transport		Phone service		Educational Institutes						Medical Facilities						Village Council Hall	Playground	Indoor Stadium	Marketing Shed	Angawadi Centre	Fair Price Shop	Water Supply (PHED)	Public Toilet	Bank	ATM Booth	Police Beat Post	Police Station	Common Service Centre (CSC)	Self Help Group (SHG)	Street Light	Internet connectivity (Fiber to the home (FTTH))										
i) Government	ii) Private	i) Government	ii) Private	i) Government	ii) Private	i) Government	ii) Private	i) Government	ii) Private	i) Government	ii) Private	i) Government	ii) Private	i) Government	ii) Private	i) Government	ii) Private	i) Government	ii) Private	i) Government																	ii) Private	i) Government	ii) Private	i) Government	ii) Private	i) Government	ii) Private	i) Government	ii) Private	i) Government
1	2		3	4	5	6	7	8	9	10	11	12	13	14	15	16	17	18	19	20	21	22	23	24	25	26	27	28	29	30	31	32	33	34	35	36	37	38	39	40	41	42	43			
1	Chakpa		1	1	0	0	1	1	0	1	1	0	1	0	0	0	0	0	0	0	1	0	1	0	0	0	0	1	1	0	0	0	1	1	1	0	0	0	0	0	1	1	1	0	0	
2	Chuchuyimlang		1	1	1	1	1	1	1	1	1	1	1	1	1	1	1	1	1	1	1	1	0	0	0	0	0	1	1	0	0	0	1	1	1	1	1	0	0	0	0	1	1	1	1	0
3	Longkong		1	1	0	0	1	1	0	1	0	1	0	0	0	0	0	0	0	0	1	0	1	0	0	0	0	1	1	0	0	1	1	1	1	1	1	0	0	0	0	0	1	1	0	
4	Mongsenyimti		1	1	0	1	1	1	0	1	0	1	0	0	0	0	0	0	0	0	1	0	0	1	0	0	0	1	1	0	0	1	1	1	1	1	1	0	0	0	0	0	1	1	1	0
5	Salulemang		1	1	0	0	1	1	0	1	0	1	0	0	0	0	0	0	0	0	1	0	1	0	0	0	0	1	1	0	0	1	1	1	1	1	1	0	0	0	0	0	1	1	0	
6	Yaongyimti New		1	1	0	0	1	1	0	1	0	1	0	0	0	0	0	0	0	0	1	0	0	1	0	0	0	1	1	0	0	1	1	1	1	1	0	0	0	0	0	1	1	1	0	
7	Yaongyimti Old		1	1	0	0	1	1	0	1	0	1	0	0	0	0	0	0	0	0	1	0	1	0	0	0	0	1	1	0	0	1	1	1	1	1	0	0	0	0	0	1	1	1	0	
Total: Yes			7	7	1	2	7	7	1	6	7	1	7	1	3	1	0	0	0	0	7	0	4	3	0	0	1	7	1	7	1	4	7	7	7	7	1	0	1	0	1	7	7	4		

Source: Department of Economics & Statistics & Village Functionaries

Table 4.5.3: Village-wise Availability of Basic Amenities

Sl. No.	District	Mokokchung						Block										Kubolong																																		
		Public Transport		Phone service		Postal Service		Educational Institutes				Medical Facilities						Village Council Hall		Indoor Stadium		Marketing Shed		Anganwadi Centre		Fair Price Shop		Water Supply (PHED)		Public Toilet		Bank		ATM Booth		Police Beat Post		Police Station		Common Service Centre (CSC)		Self Help Group (SHG)		Street Light		Internet connectivity (Fiber to the home (FTTH))						
1	2	3	4	5	6	7	8	9	10	11	12	13	14	15	16	17	18	19	20	21	22	23	24	25	26	27	28	29	30	31	32	33	34	35	36	37	38	39	40	41	42	43										
1	Chami	1	1	0	0	1	1	0	0	1	0	0	0	0	0	0	0	0	0	0	0	0	0	0	0	1	1	0	1	1	1	1	1	0	0	0	0	0	0	1	1	0	0	1	0							
2	Khanimu	1	1	0	1	1	1	0	1	0	0	0	0	0	0	0	0	0	0	0	0	0	0	0	0	0	1	1	0	1	1	1	1	1	0	0	0	0	0	0	0	0	1	1	0	0						
3	Longjang	1	1	0	1	1	1	0	1	1	1	1	1	1	0	0	0	0	0	0	0	1	0	1	0	1	1	1	0	1	1	1	1	1	0	0	0	0	0	0	0	0	0	1	1	0	0					
4	Longpa	1	1	0	0	1	1	0	1	1	0	1	0	0	0	0	0	0	0	0	0	1	0	1	0	1	1	1	0	1	1	1	1	1	0	0	0	0	0	0	0	0	0	0	0	1	1	0	0			
5	Mopungchuket	1	1	0	1	1	1	0	1	1	0	1	1	1	1	0	0	0	0	0	0	1	0	1	0	1	1	1	1	1	1	1	1	1	0	0	0	0	0	0	0	0	0	0	0	0	1	1	0	0		
6	Sungratsu	1	1	0	1	1	1	0	1	1	1	1	1	1	0	0	0	0	0	0	0	1	0	1	0	1	1	1	1	1	1	1	1	1	1	0	0	0	0	0	0	0	0	0	0	0	0	1	1	0	0	
7	Yimchalu	1	1	0	0	1	1	0	0	1	1	0	0	0	0	0	0	0	0	0	0	0	0	0	0	1	1	1	0	1	1	1	1	1	1	0	0	0	0	0	0	0	0	0	0	0	0	0	1	1	0	0
	Total: Yes	7	7	2	2	7	7	0	5	7	3	4	3	3	1	0	0	0	0	4	0	4	1	0	2	7	7	2	7	7	7	7	7	7	7	7	0	4	0	0	0	0	0	0	0	0	0	7	5			

Source: Department of Economics & Statistics & Village Functionaries

Table 4.5.4: Village-wise Availability of Basic Amenities

Sl. No.	Name of Village	Mokokchung							Block																Longchem																																				
		Public Transport		Phone service		Postal Service			Educational Institutes				Medical Facilities				Village Council Hall	Playground	Indoor Stadium	Marketing Shed	Anganwadi Centre	Fair Price Shop	Water Supply (PHED)	Public Toilet	Bank	ATM Booth	Police Beat Post	Police Station	Common Service Centre (CSC)	Self Help Group (SHG)	Street Light	Internet connectivity (Fiber to the home (FTTH))																													
Bus		Mobile	Landline	Postal Service	Primary School	Middle School	High School	Higher Secondary School	College	Village Library	Big Dispensary	Sub-Centre	PHC (Primary Health Centre)	CHC (Community Health Centre)	Private Clinic/Hospital	Village Council Hall																	Playground	Indoor Stadium	Marketing Shed	Anganwadi Centre	Fair Price Shop	Water Supply (PHED)	Public Toilet	Bank	ATM Booth	Police Beat Post	Police Station	Common Service Centre (CSC)	Self Help Group (SHG)	Street Light	Internet connectivity (Fiber to the home (FTTH))														
		i) Government	ii) Private	i) Government	ii) Private	i) Government	ii) Private	i) Government	ii) Private	i) Government	ii) Private	i) Government	ii) Private	i) Government	ii) Private		i) Government	ii) Private	i) Government	ii) Private	21	22	23	24	25	26	27	28	29	30	31	32																33	34	35	36	37	38	39	40	41	42	43			
2		1	1	1	1	1	1	1	1	1	1	1	1	1	1	1	1	1	1	1	1	1	1	1	1	1	1	1	1	1	1	1	1	1	1	1	1	1	1	1	1	1	1	1	1	1															
	Akumen	1	0	1	1	0	1	1	1	0	0	0	0	0	0	0	0	0	0	0	0	0	0	0	0	0	0	0	0	0	0	0	0	0	0	0	0	0	0	0	0	0	0	0	0	0	0	0	0												
	Alongtaki	1	0	1	1	0	1	1	1	0	0	0	0	0	0	0	0	0	0	0	0	0	0	0	0	0	0	0	0	0	0	0	0	0	0	0	0	0	0	0	0	0	0	0	0	0	0	0	0	0	0										
	Aonokpu	1	0	1	1	0	1	1	1	0	1	0	0	0	0	0	0	0	0	0	0	0	0	0	0	0	0	0	0	0	0	0	0	0	0	0	0	0	0	0	0	0	0	0	0	0	0	0	0	0	0	0									
	Changdang	1	0	1	1	0	1	1	1	0	1	0	0	0	0	0	0	0	0	0	0	0	0	0	0	0	0	0	0	0	0	0	0	0	0	0	0	0	0	0	0	0	0	0	0	0	0	0	0	0	0	0	0								
	Lakhuni	1	0	1	1	0	1	1	1	0	1	0	0	0	0	0	0	0	0	0	0	0	0	0	0	0	0	0	0	0	0	0	0	0	0	0	0	0	0	0	0	0	0	0	0	0	0	0	0	0	0	0	0								
	Lirmen	1	0	1	1	0	1	1	1	0	1	0	0	0	0	0	0	0	0	0	0	0	0	0	0	0	0	0	0	0	0	0	0	0	0	0	0	0	0	0	0	0	0	0	0	0	0	0	0	0	0	0	0	0							
7	Lizo Model	1	0	1	1	0	1	1	1	0	1	0	0	0	0	0	0	0	0	0	0	0	0	0	0	0	0	0	0	0	0	0	0	0	0	0	0	0	0	0	0	0	0	0	0	0	0	0	0	0	0	0	0	0	0						
	Nokpu	1	0	1	1	0	1	1	1	0	1	0	0	0	0	0	0	0	0	0	0	0	0	0	0	0	0	0	0	0	0	0	0	0	0	0	0	0	0	0	0	0	0	0	0	0	0	0	0	0	0	0	0	0	0	0	0				
	Saringyim	1	0	1	1	0	1	1	1	0	1	0	0	0	0	0	0	0	0	0	0	0	0	0	0	0	0	0	0	0	0	0	0	0	0	0	0	0	0	0	0	0	0	0	0	0	0	0	0	0	0	0	0	0	0	0	0	0			
10	Tsurmen	1	0	1	1	0	1	1	1	0	1	0	0	0	0	0	0	0	0	0	0	0	0	0	0	0	0	0	0	0	0	0	0	0	0	0	0	0	0	0	0	0	0	0	0	0	0	0	0	0	0	0	0	0	0	0	0	0	0		
11	Yajang 'A'	1	0	1	1	0	1	1	1	0	1	0	0	0	0	0	0	0	0	0	0	0	0	0	0	0	0	0	0	0	0	0	0	0	0	0	0	0	0	0	0	0	0	0	0	0	0	0	0	0	0	0	0	0	0	0	0	0	0	0	0
12	Yajang 'B'	1	0	1	1	0	1	1	1	0	1	0	0	0	0	0	0	0	0	0	0	0	0	0	0	0	0	0	0	0	0	0	0	0	0	0	0	0	0	0	0	0	0	0	0	0	0	0	0	0	0	0	0	0	0	0	0	0	0	0	0
13	Yajang 'C'	1	0	1	1	0	1	1	1	0	1	0	0	0	0	0	0	0	0	0	0	0	0	0	0	0	0	0	0	0	0	0	0	0	0	0	0	0	0	0	0	0	0	0	0	0	0	0	0	0	0	0	0	0	0	0	0	0	0	0	0
Total: Yes		13	13	0	11	13	0	10	10	1	10	0	5	0	0	0	0	0	0	0	0	0	0	0	0	0	0	0	0	0	0	0	0	0	0	0	0	0	0	0	0	0	0	0	0	0	0	0	0	0	0	0	0	0	0	0	0	0	0	0	0

Source: Department of Economics & Statistics & Village Functionaries

Table 4.5.6: Village-wise Availability of Basic Amenities

Sl. No.	Name of Village	Mokokchung				Ongpangkong (N)																																						
		Public Transport				Phone service				Road Connectivity				Educational Institutes				Medical Facilities					Block																					
		Bus	Taxi	Mobile	Landline	Postal Service	Primary School	Middle School	High School	Higher Secondary School	College	Village Library	Big Dispensary	Sub-Centre	PHC (Primary Health Centre)	CHC (Community Health Centre)	Private Clinic/Hospital	Veterinary Health Centre	Village Council Hall	Playground	Indoor Stadium	Marketing Shed	Angawadi Centre	Fair Price Shop	Water Supply (PHED)	Public Toilet	Bank	ATM Booth	Police Beat Post	Police Station	Common Service Centre (CSC)	Self Help Group (SHG)	Street Light	Internet connectivity (Fiber to the home (FTTH))										
1	2																																											
1	Aosetsu	1	0	1	0	1	1	1	0	0	0	1	1	0	1	0	0	0	1	1	0	0	1	1	1	1	0	0	0	0	1	1	1	1	1	1								
2	Chubayimkum	1	0	1	0	1	1	0	0	0	0	1	0	0	0	0	0	0	1	1	0	0	1	1	1	1	0	0	0	0	1	1	1	1	1	0								
3	Chuchuyimpang	1	0	1	1	1	1	0	0	1	0	1	0	0	1	0	0	0	1	1	0	0	1	1	1	1	0	0	0	0	1	1	1	1	1	0								
4	Kupza	1	0	1	0	1	1	0	0	0	0	1	0	0	0	0	0	0	1	1	0	0	1	1	1	1	0	0	0	0	1	1	1	1	1	0								
5	Longmisa	1	0	1	0	1	1	0	0	0	0	1	0	0	1	0	0	1	1	0	0	0	1	1	1	1	0	0	0	0	1	1	1	1	1	0								
6	Longsa	1	0	1	0	1	1	0	0	0	0	1	0	0	0	0	0	0	1	1	0	0	1	1	1	1	0	0	0	0	1	1	1	1	1	1								
7	Meyilong	1	0	1	0	1	1	0	0	0	0	0	0	0	0	0	0	0	1	1	0	0	1	1	1	1	0	0	0	0	1	1	1	1	1	0								
8	Moolenden	1	0	1	0	1	1	0	0	0	0	0	0	0	0	0	0	0	1	1	0	0	1	1	1	1	0	0	0	0	1	1	1	1	1	0								
9	Mokokchung Village	1	0	1	1	1	1	0	0	1	0	0	0	0	0	0	0	0	1	1	0	0	1	1	1	1	0	0	0	1	1	1	1	1	1	0								
10	Ungma	1	0	1	1	1	1	0	1	0	0	1	0	0	1	0	0	0	1	1	1	0	1	1	1	1	0	0	0	1	1	1	1	1	1	1								
Total: Yes		10	10	4	9	10	3	10	3	10	10	1	5	1	5	0	1	5	0	1	0	0	1	8	10	10	10	10	10	10	10	10	10	10	3	1	0	2	10	10	4	9	10	3

Source: Department of Economics & Statistics & Village Functionaries

Table 4.5.7: Village-wise Availability of Basic Amenities

District	Mokokchung	Ongpangkong (S)	Block																																											
AVAILABILITY OF BASIC AMENITIES IN THE BLOCK AS ON 31st MARCH 2024: Yes=1, No=0																																														
Sl. No.	Name of Village	Public Transport		Road Connectivity	Electricity	Educational Institutes										Medical Facilities					Village Council Hall	Playground	Indoor Stadium	Marketing Shed	Angwadi Centre	Fair Price Shop	Water Supply (PHED)	Public Toilet	Bank	ATM Booth	Police Beat Post	Police Station	Common Service Centre (CSC)	Self Help Group (SHG)	Street Light	Internet connectivity (Fiber to the home (FTTH))										
		Bus	Taxi			Primary School	Middle School	High School	Higher Secondary School	College	Village Library	Big Dispensary	Sub-Centre	PHC (Primary Health Centre)	CHC (Community Health Centre)	Private Clinic/Hospital	Sub-Centre	PHC (Primary Health Centre)	CHC (Community Health Centre)	Private Clinic/Hospital																	Big Dispensary	Sub-Centre	PHC (Primary Health Centre)	CHC (Community Health Centre)	Private Clinic/Hospital	Village Library	Big Dispensary	Sub-Centre	PHC (Primary Health Centre)	CHC (Community Health Centre)
1	2	3	4	5	6	7	8	9	10	11	12	13	14	15	16	17	18	19	20	21	22	23	24	25	26	27	28	29	30	31	32	33	34	35	36	37	38	39	40	41	42	43				
1	Aliba	1	1	0	0	1	1	0	1	1	0	1	0	0	0	0	0	0	0	1	0	1	0	0	0	0	1	1	1	1	1	1	1	0	0	0	0	0	0	0	1	1	0	0		
2	Chungfia	1	1	0	0	1	1	0	1	1	0	1	0	0	0	0	0	0	0	1	0	0	1	0	0	0	1	1	1	1	1	1	1	1	0	0	0	0	0	0	0	0	1	1	0	0
3	Khensa	1	1	0	0	1	1	1	1	1	0	1	0	0	0	0	0	0	0	1	0	1	0	0	0	0	1	1	1	1	1	1	1	1	0	0	0	0	0	0	0	1	1	0	0	
4	Kinunger	1	1	0	0	1	1	0	1	1	0	0	0	0	0	0	0	0	0	1	0	1	0	0	0	0	1	1	1	1	1	1	1	1	0	0	0	0	0	0	0	0	1	1	0	0
5	Longkhum	1	1	0	0	1	1	0	1	1	0	1	0	1	0	0	0	0	0	1	0	0	1	0	0	0	1	1	1	1	1	1	1	1	0	0	0	0	0	0	0	0	1	1	0	0
6	Mangmetong	1	1	0	1	1	1	1	1	1	0	1	0	1	0	0	0	0	0	1	0	0	1	0	0	0	1	1	1	1	1	1	1	1	0	0	0	0	0	0	0	0	1	1	0	0
7	Mekuli	1	1	0	0	1	1	0	1	1	0	0	0	0	0	0	0	0	0	1	0	0	0	0	0	0	1	1	1	1	1	1	1	1	0	0	0	0	0	0	0	0	1	1	0	0
8	Satsu village	1	1	0	0	1	1	0	0	1	0	0	0	0	0	0	0	0	0	1	0	1	0	0	0	0	1	1	1	1	1	1	1	1	0	0	0	0	0	0	0	0	1	1	0	0
Total: Yes		8	8	0	1	8	8	2	7	7	2	5	0	2	0	0	0	0	0	7	0	4	3	0	0	0	8	8	2	6	7	8	8	8	0	0	0	0	0	0	1	8	8	1	1	

Source: Department of Economics & Statistics & Village Functionaries

Table 4.5.8: Village-wise Availability of Basic Amenities

Sl. No.	Name of Village	Mokokchung				Block													Tsurangkong																										
		AVAILABILITY OF BASIC AMENITIES IN THE BLOCK AS ON 31st MARCH 2024: Yes=1, No=0																																											
		Public Transport		Phone service		Educational Institutes						Medical Facilities																																	
		Bus	Taxi	Mobile	Landline	Postal Service	Primary School		Middle School		High School		Higher Secondary School		College	Village Library	Big Dispensary	Sub-Centre	PHC (Primary Health Centre)	CHC (Community Health Centre)	Private Clinic/Hospital	Veterinary Health Centre	Village Council Hall	Playground	Indoor Stadium	Marketing Shed	Anganwadi Centre	Fair Price Shop	Water Supply (PHED)	Public Toilet	Bank	ATM Booth	Police Beat Post	Police Station	Common Service Centre (CSC)	Self Help Group (SHG)	Street Light	Internet connectivity (Fiber to the home (FTTH))							
							i) Government	ii) Private	i) Government	ii) Private	i) Government	ii) Private	i) Government	ii) Private																									i) Government	ii) Private	i) Government	ii) Private	i) Government	ii) Private	i) Government
1	2	3	4	5	6	7	8	9	10	11	12	13	14	15	16	17	18	19	20	21	22	23	24	25	26	27	28	29	30	31	32	33	34	35	36	37	38	39	40	41	42	43			
1	Aokum	1	1	0	1	0	1	0	1	0	1	0	0	0	0	0	0	0	0	0	0	0	0	0	0	0	1	1	0	1	1	1	1	1	0	0	0	0	0	0	1	1	0	0	
2	Aosenden	1	1	0	1	0	1	0	0	0	1	0	0	0	0	0	0	0	0	0	0	1	0	0	0	0	0	1	1	0	1	1	1	1	0	0	0	0	0	0	0	1	1	0	0
3	Aosungkum	1	1	0	1	0	1	0	1	0	1	0	0	0	0	0	0	0	0	0	0	0	0	0	0	0	0	1	1	0	1	1	1	1	0	0	0	0	0	0	0	1	1	0	0
4	Chungtayimsen	1	1	0	1	0	1	0	1	0	1	0	1	0	0	0	0	0	0	0	1	0	1	0	0	0	1	1	0	1	1	1	1	1	1	0	0	0	0	0	1	1	0	0	
5	Longphayimsen	1	1	0	1	1	0	0	0	1	0	0	0	0	0	0	0	0	0	0	0	0	0	0	0	0	1	1	0	1	1	1	1	1	0	0	0	0	0	0	1	1	0	0	
6	Longphayimsen	1	1	0	1	1	0	1	0	0	0	0	0	0	0	0	0	0	0	0	0	0	0	0	0	0	1	1	0	1	1	1	1	1	0	0	0	0	0	0	1	1	0	0	
7	Moayimti	1	1	0	1	1	0	1	0	1	1	0	0	0	0	0	0	0	0	0	1	0	0	0	0	0	1	1	0	1	1	1	1	1	0	0	0	0	0	1	1	0	0		
8	Satsuka	1	1	0	1	0	1	0	0	0	0	0	0	0	0	0	0	0	0	0	0	0	0	0	0	0	1	1	0	1	1	1	1	1	0	0	0	0	0	0	1	1	0	0	
9	Shihaphumi	1	1	0	1	0	1	0	0	0	0	0	0	0	0	0	0	0	0	0	0	0	0	0	0	0	1	1	0	1	1	1	1	1	0	0	0	0	0	0	1	1	0	0	
10	Vikuto	1	1	0	1	1	0	0	1	0	0	0	0	0	0	0	0	0	0	0	0	0	0	0	0	0	1	1	0	1	1	1	1	1	0	0	0	0	0	0	1	1	0	0	
11	Wariyim	1	1	0	1	1	0	1	1	1	1	0	1	0	0	0	0	0	0	0	0	0	0	0	0	0	1	1	0	1	1	1	1	1	1	0	0	0	0	1	1	0	0		
Total: Yes		11	11	0	6	7	11	0	6	11	2	4	1	2	0	4	0	0	0	4	0	5	2	0	0	1	11	11	0	10	11	11	11	11	2	0	0	0	2	11	11	2			

Source: Department of Economics & Statistics & Village Functionaries

Table 4.5.9: Village-wise Availability of Basic Amenities

Sl. No.	District	Mokokchung												Block													Tuli																				
		Public Transport		Road Connectivity			Phone service			Educational Institutes						Medical Facilities					Indoor Stadium			Fair Price Shop				Police Beat Post			Common Service Centre (CSC)		Self Help Group (SHG)		Street Light	Internet connectivity (Fiber to the home (FTTH))											
		i) Government	ii) Private		i) Government	ii) Private		i) Government	ii) Private		i) Government	ii) Private	College		CHC (Community Health Centre)	PHC (Primary Health Centre)	Sub-Centre	Big Dispensary	Village Library	Village Council Hall	Playground	Marketing Shed	Anganwadi Centre				Water Supply (PHED)	Public Toilet	Bank	ATM Booth	Police Beat Post	Police Station	Common Service Centre (CSC)	Self Help Group (SHG)	Street Light	Internet connectivity (Fiber to the home (FTTH))											
1	2	3	4	5	6	7	8	9	10	11	12	13	14	15	16	17	18	19	20	21	22	23	24	25	26	27	28	29	30	31	32	33	34	35	36	37	38	39	40	41	42	43					
1	Anaki 'C'	1	1	0	0	0	1	0	0	1	0	0	0	0	0	0	0	0	0	0	0	0	0	0	0	0	0	1	1	1	1	1	1	1	1	0	0	0	0	1	1	0	1	0			
2	Anaki Old	1	1	0	1	0	1	0	1	0	0	0	0	0	0	0	0	0	0	0	1	0	0	0	0	0	1	1	1	1	1	1	1	1	1	0	0	0	0	0	0	1	1	0	0		
3	Anaki Yimsen	1	1	0	0	0	1	0	0	0	0	0	0	0	0	0	0	0	0	0	0	1	0	0	0	0	1	1	1	1	1	1	1	1	1	0	0	0	0	0	0	1	1	0	1		
4	Aopenzu	1	1	0	0	0	1	0	0	1	0	0	0	0	0	0	0	0	0	0	0	0	0	0	0	0	0	1	1	1	1	1	1	1	1	1	0	0	0	0	0	0	0	0	1	0	
5	Asangma	1	1	0	0	1	1	0	1	1	0	1	0	1	0	0	0	0	1	0	0	0	0	0	0	0	0	1	1	1	1	1	1	1	1	0	0	0	0	0	0	1	1	0	0		
6	Chubarongpang	1	1	0	1	1	1	0	0	0	0	0	0	0	0	0	0	0	0	0	0	0	0	0	0	0	0	1	1	1	1	1	1	1	1	0	0	0	0	0	0	1	1	0	0		
7	Kangtsung	1	1	0	0	0	1	0	1	1	0	1	0	1	0	0	0	0	1	0	0	0	0	0	0	0	1	1	1	1	1	1	1	1	1	0	0	0	0	0	0	0	0	1	0	0	
8	Kangtsung Yimsen	1	1	0	0	0	1	0	0	1	0	0	0	0	0	0	0	0	0	0	0	0	0	0	0	0	1	1	1	1	1	1	1	1	1	0	0	0	0	0	0	0	0	0	1	0	0
9	Luyong (Molungyimsen B)	1	1	0	0	1	1	0	1	1	0	1	0	1	0	0	0	0	0	0	0	0	1	0	0	0	1	1	1	1	1	1	1	1	1	0	0	0	0	0	0	0	1	1	0	0	
10	Merangkong	1	1	0	0	0	1	0	1	1	1	1	0	0	0	0	0	0	0	0	0	0	0	0	0	0	1	1	1	1	1	1	1	1	1	0	0	0	0	0	0	0	1	1	0	0	
11	Molungyimsen	1	1	0	0	1	1	0	1	1	0	1	0	1	0	1	0	0	1	0	0	0	0	0	0	0	1	1	1	1	1	1	1	1	1	0	0	0	0	0	0	0	0	1	1	0	0
12	Wamaken	1	1	0	0	0	1	0	1	1	0	0	0	0	0	0	0	0	0	0	0	0	0	0	0	0	1	1	1	1	1	1	1	1	1	0	0	0	0	0	0	0	0	1	1	0	0
Total: Yes		12	12	0	2	4	12	0	7	10	1	7	1	5	1	0	0	0	6	10	9	0	6	11	12	11	12	11	12	11	12	11	12	0	0	2	0	0	0	0	12	12	1	0	1		

Source: Department of Economics & Statistics & Village Functionaries

Table 4.6.1: Village-wise Availability of Basic Amenities

Sl. No.	District	Mon		Block													Aboi																											
		Public Transport		AVAILABILITY OF BASIC AMENITIES IN THE BLOCK AS ON 31st MARCH 2024: Yes=1, No=0																																								
Name of Village	Electricity	Road Connectivity	Bus		Phone service		Postal Service		Educational Institutes						Medical Facilities						Village Library	Indoor Stadium	Marketing Shed	Anganwadi Centre	Fair Price Shop	Water Supply (PHED)	Public Toilet	Bank	ATM Booth	Police Beat Post	Police Station	Common Service Centre (CSC)	Self Help Group (SHG)	Street Light	Internet connectivity (Fiber to the home (FTTH))									
			i) Government	ii) Private	i) Government	ii) Private	i) Government	ii) Private	i) Government	ii) Private	i) Government	ii) Private	i) Government	ii) Private	i) Government	ii) Private	i) Government	ii) Private	i) Government	ii) Private																i) Government	ii) Private	i) Government	ii) Private	i) Government	ii) Private	i) Government	ii) Private	i) Government
1	2	3	4	5	6	7	8	9	10	11	12	13	14	15	16	17	18	19	20	21	22	23	24	25	26	27	28	29	30	31	32	33	34	35	36	37	38	39	40	41	42	43		
1	Aopao	1	1	0	0	1	1	0	0	1	0	1	0	0	0	0	0	0	0	0	0	0	1	0	0	0	1	1	0	0	1	1	1	1	0	0	0	0	0	0	0	1	0	0
2	Aopao Changle	0	1	0	0	1	1	0	0	1	0	1	0	0	0	0	0	0	0	0	0	0	0	0	0	0	0	0	0	0	1	1	1	1	1	0	0	0	0	0	0	1	0	0
3	Chaoha Chinglen	1	1	0	0	1	1	0	0	1	0	0	0	0	0	0	0	0	0	0	0	0	0	0	0	0	1	1	0	0	1	1	1	1	1	0	0	0	0	0	0	1	0	0
4	Chaoha Chingnyu	1	1	0	0	1	1	0	0	1	1	0	0	0	0	0	0	0	0	0	0	0	1	0	0	0	1	1	0	0	1	1	1	1	1	0	0	0	0	0	0	1	0	0
5	Chinglong	1	1	0	0	1	1	0	0	1	1	0	0	0	0	0	0	0	0	0	0	1	0	0	0	1	1	0	0	1	1	1	1	1	0	0	0	0	0	0	1	0	0	
6	L. Hongnyu	1	1	0	0	1	1	0	0	1	0	1	0	0	0	0	0	0	0	0	0	0	1	0	0	0	1	1	0	0	1	1	1	1	1	0	0	0	0	0	1	0	0	
7	Langmeang	1	1	0	0	1	1	0	0	1	1	0	1	0	0	0	0	0	0	0	0	1	0	0	0	1	1	0	0	1	1	1	1	1	1	0	0	0	0	0	1	0	0	
8	Longching	1	1	0	0	1	1	0	0	1	1	0	0	0	0	0	0	0	0	0	0	1	0	1	0	0	1	1	0	0	1	1	1	1	1	0	0	0	0	1	1	0	0	
9	Mohong	1	1	0	0	1	1	0	0	1	0	0	1	0	0	0	0	0	0	0	0	1	0	0	0	1	1	0	0	1	1	1	1	1	0	0	0	0	0	1	1	0	0	
10	Mohung Changai/Chang	1	1	0	0	1	1	0	0	1	1	0	0	0	0	0	0	0	0	0	0	0	0	0	0	0	1	1	0	0	1	1	1	1	1	0	0	0	0	1	1	0	0	
11	Ngangching	1	1	0	0	1	1	0	0	1	1	0	0	0	0	0	0	0	0	0	0	0	1	0	0	1	1	0	0	1	1	1	1	1	0	0	0	0	0	1	1	0	0	
12	Sowa	1	1	0	0	1	1	0	0	1	0	0	0	0	0	0	0	0	0	0	0	1	0	0	1	1	1	0	0	1	1	1	1	1	0	0	0	0	0	1	1	0	0	
13	Sowa Changle	1	1	0	0	1	1	0	0	0	1	0	0	0	0	0	0	0	0	0	0	0	0	0	0	1	1	0	0	1	1	1	1	1	0	0	0	0	0	1	1	0	0	
Total: Yes		12	13	0	0	13	13	0	0	12	6	9	1	1	0	0	0	0	1	1	0	7	2	0	0	0	12	12	1	13	13	13	10	0	0	0	0	4	13	2	0	0		

Source: Department of Economics & Statistics & Village Functionaries

Table 4.6.2: Village-wise Availability of Basic Amenities

Sl. No.	Name of Village	Mon			Block													Angjiangyang																																			
		Public Transport	Phone service	Postal Service	Educational Institutes						Medical Facilities						Indoor Stadium	Marketing Shed	Angwadi Centre	Fair Price Shop	Water Supply (PHED)	Public Toilet	Bank	ATM Booth	Police Beat Post	Police Station	Common Service Centre (CSC)	Self Help Group (SHG)	Street Light	Internet connectivity (Fiber to the home (FTTH))																							
1	2	3	4	5	6	7	8	9	10	11	12	13	14	15	16	17	18	19	20	21	22	23	24	25	26	27	28	29	30	31	32	33	34	35	36	37	38	39	40	41	42	43											
1	Angjiangyang	1	1	0	0	1	1	0	0	1	1	0	0	0	0	0	0	0	0	0	0	0	0	0	0	0	0	1	1	0	1	1	1	1	0	0	0	0	0	1	1	1	0	0	0	0							
2	Angphang	1	1	0	1	1	1	0	1	1	1	0	0	0	0	0	0	0	0	0	0	0	1	0	0	0	0	0	1	1	0	1	1	1	1	0	0	0	0	0	0	0	1	1	1	0	0						
3	Changkong	1	1	0	0	0	1	0	0	1	0	0	0	0	0	0	0	0	0	0	0	0	0	0	0	0	0	0	1	1	0	1	1	1	1	0	0	0	0	0	0	0	0	0	0	0	0	0					
4	Changlang	1	1	0	0	1	1	0	0	1	0	0	0	0	0	0	0	0	0	0	0	0	0	0	0	0	0	0	1	1	0	1	1	1	1	0	0	0	0	0	0	0	0	0	0	0	0	0	0				
5	Changnyu	1	1	0	0	1	1	0	0	1	0	0	0	0	0	0	0	0	0	0	0	0	0	0	0	0	0	0	1	1	0	1	1	1	1	0	0	0	0	0	0	0	0	0	0	0	0	0	0	0			
6	Jakphang	1	1	0	0	1	1	0	0	1	1	0	0	0	0	0	0	0	0	0	0	0	0	0	0	0	0	0	1	1	0	1	1	1	1	0	0	0	0	0	0	0	0	0	0	0	0	0	0	0	0		
7	Khenjenshu	1	1	0	1	1	1	0	0	1	0	0	0	0	0	0	0	0	0	0	0	0	0	0	0	0	0	0	1	1	0	1	1	1	1	0	0	0	0	0	0	0	0	0	0	0	0	0	0	0	0		
8	Ukha	1	1	0	0	1	1	0	1	1	1	0	0	0	0	0	0	0	0	0	0	0	0	0	0	0	0	0	1	1	0	1	1	1	1	0	0	0	0	0	0	0	0	0	0	0	0	0	0	0	0	0	
9	Ukha Lampong	1	1	0	0	1	1	0	0	1	0	0	0	0	0	0	0	0	0	0	0	0	0	0	0	0	0	0	1	1	0	1	1	1	1	0	0	0	0	0	0	0	0	0	0	0	0	0	0	0	0	0	
10	Yakshu	1	1	0	0	1	1	0	1	1	0	0	0	0	0	0	0	0	0	0	0	0	0	0	0	0	0	0	1	1	0	1	1	1	1	0	0	0	0	0	0	0	0	0	0	0	0	0	0	0	0	0	
11	Yaphang	1	1	0	0	1	1	0	0	1	0	0	0	1	0	0	0	0	0	0	0	0	0	0	0	0	0	0	1	1	0	1	1	1	1	0	0	0	0	0	0	0	0	0	0	0	0	0	0	0	0	0	
12	Yei	1	1	0	0	1	1	0	0	1	0	0	0	0	0	0	0	0	0	0	0	0	0	0	0	0	0	0	1	1	0	1	1	1	1	0	0	0	0	0	0	0	0	0	0	0	0	0	0	0	0	0	
13	Yonghong	1	1	0	1	1	1	0	0	1	0	0	0	0	0	0	0	0	0	0	0	0	0	0	0	0	0	0	1	1	0	1	1	1	1	0	0	0	0	0	0	0	0	0	0	0	0	0	0	0	0	0	0
Total: Yes		13	13	0	3	11	13	0	3	12	5	7	2	2	0	0	0	0	0	3	0	9	2	0	1	0	13	12	0	5	13	13	13	13	5	0	0	0	0	1	5	13	3	0	0	0	0						

Source: Department of Economics & Statistics & Village Functionaries

Table 4.6.3: Village-wise Availability of Basic Amenities

Sl. No.	Name of Village	Mon				Block														Chen																																
		Electricity	Road Connectivity	Public Transport	Postal Service	PHC (Primary Health Centre)	CHC (Community Health Centre)	Private Clinic/Hospital	Veterinary Health Centre	Village Council Hall	Playground	Indoor Stadium	Marketing Shed	Anganwadi Centre	Fair Price Shop	Water Supply (PHED)	Public Toilet	Bank	ATM Booth	Police Beat Post	Police Station	Common Service Centre (CSC)	Self Help Group (SHG)	Street Light	Internet connectivity (Fiber to the home (FTTH))																											
1	2	3	4	5	6	7	8	9	10	11	12	13	14	15	16	17	18	19	20	21	22	23	24	25	26	27	28	29	30	31	32	33	34	35	36	37	38	39	40	41	42	43										
1	Chenloisho Wangto	1	1	0	0	1	1	0	1	1	1	1	0	1	0	0	0	0	0	0	0	0	0	1	0	0	1	1	0	0	1	1	1	0	0	0	0	0	0	0	0	0	0	0	0	0	0	0				
2	Chenloiso	1	1	0	0	1	1	0	0	1	1	1	0	0	0	0	0	0	0	0	0	0	1	0	0	0	0	1	1	0	1	1	1	0	0	0	0	0	0	0	0	0	0	0	0	0	0	0	0			
3	Chenmoho	1	1	0	0	1	1	0	0	1	1	0	0	0	0	0	0	0	0	0	0	0	1	0	0	0	0	1	1	0	1	1	1	0	0	0	0	0	0	0	0	0	0	0	0	0	0	0	0	0		
4	Chenwethyu	1	1	0	0	1	1	0	1	1	0	1	0	0	0	0	0	0	0	0	1	0	1	0	0	0	0	1	1	0	1	1	1	0	0	0	0	0	0	0	0	0	0	0	0	0	0	0	0	0	0	
5	Chingkao Chingha	1	1	0	0	1	1	0	0	1	1	0	0	1	0	0	0	0	0	0	0	0	1	0	0	0	0	1	1	0	1	1	1	0	0	0	0	0	0	0	0	0	0	0	0	0	0	0	0	0	0	
6	Chingkao Chingmyu	1	1	0	0	1	1	0	0	1	1	0	0	0	0	0	0	0	0	0	0	0	1	0	0	0	0	1	1	0	1	1	1	0	0	0	0	0	0	0	0	0	0	0	0	0	0	0	0	0	0	
7	Chingkao Chingpong	1	1	0	0	1	1	0	1	1	1	0	0	0	0	0	0	0	0	0	0	0	1	0	0	0	0	1	1	0	1	1	1	0	0	0	0	0	0	0	0	0	0	0	0	0	0	0	0	0	0	0
8	Chingkao Nyaho	1	1	0	0	1	1	0	0	1	0	1	0	0	0	0	0	0	0	0	0	0	1	0	0	0	0	1	1	0	1	1	1	0	0	0	0	0	0	0	0	0	0	0	0	0	0	0	0	0	0	0
9	Choknyu	1	1	0	0	1	1	0	0	1	0	1	0	0	0	0	0	0	0	0	0	0	1	0	0	0	0	1	1	0	1	1	1	0	0	0	0	0	0	0	0	0	0	0	0	0	0	0	0	0	0	0
10	Wangti	1	1	0	0	1	1	0	0	1	1	0	1	0	0	0	0	0	0	0	1	0	1	0	0	0	0	1	1	0	1	1	1	0	0	0	0	0	0	0	0	0	0	0	0	0	0	0	0	0	0	0
Total: Yes		10	10	0	0	10	10	0	3	10	6	6	2	2	0	0	0	0	0	2	0	6	4	0	0	0	1	9	10	0	10	10	10	3	0	0	0	0	0	0	2	10	0	0	0	0	0	0				

Source: Department of Economics & Statistics & Village Functionaries

11	Phuktong	1	1	0	0	1	0	0	1	0	0	1	0	0	1	0	0	1	0	0	0	1	1	1	1	1	0	0	0	0	1	0	0	0	0	0	0	0	0	0	1	0	0											
12	Pongkong	1	1	0	0	1	0	1	1	0	1	0	1	0	0	1	0	0	1	1	0	0	1	1	1	1	1	0	0	0	0	0	1	0	0	0	0	0	0	0	0	0	0	0	1	0	0							
13	Shagnyu	1	1	0	0	1	1	0	0	1	0	1	0	0	1	0	0	1	1	0	0	1	1	1	1	1	1	0	0	0	0	1	0	0	0	0	0	0	0	0	0	0	0	0	0	0	0	0						
14	T/Chingha	1	1	0	0	1	1	0	1	1	0	0	1	0	0	1	0	0	1	1	0	0	1	1	1	1	1	0	0	0	0	1	0	0	0	0	0	0	0	0	0	0	0	0	0	0	0	0						
15	T/Chingkho	1	1	0	0	1	1	0	0	1	1	0	0	0	0	1	0	0	1	1	0	0	1	1	1	1	1	0	0	0	0	1	0	0	0	0	0	0	0	0	0	0	0	0	0	0	0	0	0	0	1	0		
16	T/Chingnyu	1	1	0	0	1	1	0	1	1	0	1	0	0	0	1	0	0	0	1	1	0	1	1	1	1	1	1	0	0	0	1	0	0	0	0	0	0	0	0	0	0	0	0	0	0	0	0	0	0	0			
17	Tammong	1	1	0	0	1	1	0	0	1	0	0	1	0	0	0	0	0	1	1	0	0	1	1	1	1	1	0	0	0	0	1	0	0	0	0	0	0	0	0	0	0	0	0	0	0	0	0	0	0	0	0		
18	Toimei	1	1	0	0	1	1	0	1	1	1	0	0	0	0	0	0	0	0	0	0	0	1	1	1	1	1	0	0	0	0	1	0	0	0	0	0	0	0	0	0	0	0	0	0	0	0	0	0	0	0	0	0	
19	Totok Chinglen	1	1	0	0	1	1	0	0	1	0	0	1	0	0	0	0	0	1	1	0	0	1	1	1	1	1	0	0	0	0	1	0	0	0	0	0	0	0	0	0	0	0	0	0	0	0	0	0	0	0	0	0	
20	Totok Omlen	1	1	0	0	1	1	0	0	1	0	0	0	0	0	0	0	0	0	0	0	0	0	0	1	1	1	0	0	0	0	0	0	0	0	0	0	0	0	0	0	0	0	0	0	0	0	0	0	0	0	0	0	
21	Wangla	1	1	0	0	0	1	0	0	1	0	0	0	0	0	0	0	0	0	0	0	0	0	1	1	1	1	0	0	0	0	1	0	0	0	0	0	0	0	0	0	0	0	0	0	0	0	0	0	0	0	0	0	0
	Total: Yes	21	21	0	0	16	21	0	6	18	8	16	2	6	1	0	0	0	0	0	7	0	11	5	1	0	0	0	19	18	0	6	21	21	21	14	0	0	0	0	0	0	0	0	0	0	0	0	21	2	0	0		

Source: Department of Economics & Statistics & Village Functionaries

Table 4.6.5: Village-wise Availability of Basic Amenities

Sl. No.	District	Mon		Block														Phomching																																			
		Public Transport		Phone service		Postal Service		Educational Institutes						Medical Facilities						Other Amenities																																	
		Bus	Taxi	Landline	Mobile	Government	Private	Government	Private	Government	Private	Government	Private	Government	Private	Government	Private	Government	Private	Government	Private	Government	Private	Government	Private	Government	Private																										
1	2	5	6	7	8	9	10	11	12	13	14	15	16	17	18	19	20	21	22	23	24	25	26	27	28	29	30	31	32	33	34	35	36	37	38	39	40	41	42	43													
1	Longwa	0	0	1	1	0	0	1	1	0	0	0	0	0	0	0	0	1	0	1	0	0	0	0	0	1	1	1	1	1	1	0	0	0	0	0	0	0	1	1	0	0											
2	Longwawasa	0	0	1	1	0	0	1	0	0	0	0	0	0	0	0	0	0	0	0	0	0	0	0	0	0	0	0	0	1	1	1	0	0	0	0	0	0	0	0	0	0	0										
3	Longzang	0	0	1	1	0	0	1	0	0	0	0	0	0	0	0	0	1	0	1	0	0	0	0	0	0	0	0	0	1	1	1	0	0	0	0	0	0	0	0	0	0	0	0									
4	Nyahnyu	0	0	0	0	1	0	0	1	0	0	0	0	0	0	0	0	0	0	0	0	0	0	0	0	0	0	0	0	1	1	1	0	0	0	0	0	0	0	0	0	0	0	0	0								
5	Nyasa	0	0	1	1	0	0	1	1	0	0	0	0	0	0	0	0	0	0	0	0	0	0	0	0	0	0	0	0	1	1	1	0	0	0	0	0	0	0	0	0	0	0	0	0	0							
6	Pukha	0	0	1	1	0	0	1	0	0	0	0	0	0	0	0	0	0	0	0	0	0	0	0	0	0	0	0	0	1	1	1	0	0	0	0	0	0	0	0	0	0	0	0	0	0	0						
7	Sheachah Chingmyu	0	0	1	1	0	0	1	1	0	0	0	0	0	0	0	0	0	0	0	0	0	0	0	0	0	0	0	0	1	1	1	0	0	0	0	0	0	0	0	0	0	0	0	0	0	0	0					
8	Sheanghah Lokyo	0	0	1	1	0	0	1	0	0	0	0	0	0	0	0	0	0	0	0	0	0	0	0	0	0	0	0	0	1	1	1	0	0	0	0	0	0	0	0	0	0	0	0	0	0	0	0	0				
9	Shenghah Mokok	0	0	1	1	0	0	1	1	0	0	0	0	0	0	0	0	0	0	0	0	0	0	0	0	0	0	0	0	1	1	1	0	0	0	0	0	0	0	0	0	0	0	0	0	0	0	0	0	0			
10	Shenghah Tangten	0	0	1	1	0	0	1	1	0	0	0	0	0	0	0	0	0	0	0	0	0	0	0	0	0	0	0	0	1	1	1	0	0	0	0	0	0	0	0	0	0	0	0	0	0	0	0	0	0	0		
11	Shenghah Wamsa	0	0	1	1	0	0	1	1	0	0	0	0	0	0	0	0	0	0	0	0	0	0	0	0	0	0	0	0	1	1	1	0	0	0	0	0	0	0	0	0	0	0	0	0	0	0	0	0	0	0		
12	Tang	0	0	1	1	0	0	1	1	0	0	0	0	0	0	0	0	0	0	0	0	0	0	0	0	0	0	0	0	1	1	1	0	0	0	0	0	0	0	0	0	0	0	0	0	0	0	0	0	0	0	0	
13	Werfing	0	0	0	0	1	0	0	1	0	0	0	0	0	0	0	0	0	0	0	0	0	0	0	0	0	0	0	0	1	1	1	0	0	0	0	0	0	0	0	0	0	0	0	0	0	0	0	0	0	0	0	
14	Yuching	0	0	1	1	0	0	1	0	0	0	0	0	0	0	0	0	0	0	0	0	0	0	0	0	0	0	0	0	1	1	1	0	0	0	0	0	0	0	0	0	0	0	0	0	0	0	0	0	0	0	0	0
Total: Yes		0	0	12	14	0	2	13	7	11	3	0	0	0	0	0	0	5	0	9	1	0	1	0	12	14	1	2	14	14	14	8	0	0	0	0	0	3	14	4	0	0	0	0	0	0	0	0	0	0	0		

Source: Department of Economics & Statistics & Village Functionaries

Table 4.6.6: Village-wise Availability of Basic Amenities

Sl. No.	District	Mon		Block																Tizit																																	
		Public Transport		AVAILABILITY OF BASIC AMENITIES IN THE BLOCK AS ON 31st MARCH 2024: Yes=1, No=0																																																	
Name of Village	Electricity	Road Connectivity	Bus		Taxi	Phone service		Educational Institutes										Medical Facilities					Bank	ATM Booth	Police Beat Post	Police Station	Common Service Centre (CSC)	Self Help Group (SHG)	Street Light	Internet connectivity (Fiber to the home (FTTH))																							
			i) Government	ii) Private		i) Government	ii) Private	Primary School	Middle School	High School	Higher Secondary School	College	Village Library	Big Dispensary	Sub-Centre	PHC (Primary Health Centre)	CHC (Community Health Centre)	Private Clinic/Hospital	Veterinary Health Centre	Village Council Hall	Playground	Indoor Stadium									Marketing Shed	Anganwadi Centre	Fair Price Shop	Water Supply (PHED)	Public Toilet																		
1	2	3	4	5	6	7	8	9	10	11	12	13	14	15	16	17	18	19	20	21	22	23	24	25	26	27	28	29	30	31	32	33	34	35	36	37	38	39	40	41	42	43											
1	Jaboka	1	1	0	0	1	1	0	1	1	0	1	0	1	0	0	0	0	0	0	0	0	1	0	0	0	0	1	0	0	1	1	1	0	0	0	0	0	0	0	1	0	0	0	0	0	0						
2	Lamyu	1	1	0	0	1	1	0	0	1	1	0	0	0	0	0	0	0	0	0	0	0	1	0	0	0	0	1	0	0	1	1	1	0	0	0	0	0	0	0	0	0	1	0	0	0	0	0	0				
3	Lapa	1	1	0	0	1	1	0	0	1	0	1	0	0	0	0	0	0	0	0	0	0	1	0	0	0	0	1	0	0	1	1	1	0	0	0	0	0	0	0	0	0	1	0	0	0	0	0	0	0			
4	Loakho	1	1	0	0	1	1	0	0	1	0	1	0	0	0	0	0	0	0	0	0	0	1	0	0	0	0	1	0	0	1	1	1	0	0	0	0	0	0	0	0	0	0	0	0	0	0	0	0	0	0	0	
5	Loakkun	1	1	0	0	1	1	0	0	1	1	0	0	1	0	0	0	0	0	0	0	0	1	0	0	0	0	1	0	0	1	1	1	0	0	0	0	0	0	0	0	0	0	0	0	0	0	0	0	0	0	0	
6	Longlem	1	1	0	0	1	1	0	0	1	0	0	0	0	0	0	0	0	0	0	0	0	0	0	0	0	0	1	0	0	1	1	1	0	0	0	0	0	0	0	0	0	0	0	0	0	0	0	0	0	0	0	
7	Longting	1	1	0	0	1	1	0	0	1	0	1	0	0	0	0	0	0	0	0	0	0	0	0	0	0	0	1	0	0	1	1	1	0	0	0	0	0	0	0	0	0	0	0	0	0	0	0	0	0	0	0	0
8	Nangtan	1	1	0	0	1	1	0	0	1	0	1	0	0	0	0	0	0	0	0	0	0	0	0	0	0	0	0	1	0	1	1	1	0	0	0	0	0	0	0	0	0	0	0	0	0	0	0	0	0	0	0	0
9	Neitong	1	1	0	0	1	1	0	0	1	1	0	0	0	0	0	0	0	0	0	0	0	0	0	0	0	0	1	0	1	1	1	0	0	0	0	0	0	0	0	0	0	0	0	0	0	0	0	0	0	0	0	0
10	Ngangting	1	1	0	0	1	1	0	0	1	0	0	1	0	0	0	0	0	0	0	0	0	1	0	0	0	0	1	0	1	1	1	0	0	0	0	0	0	0	0	0	0	0	0	0	0	0	0	0	0	0	0	0

11	Nokyan	1	1	0	0	1	1	0	0	1	0	0	1	0	0	1	1	0	0	0	0	0	0	0	0	0	0	0	1	0	0																									
12	Nokzang	1	1	0	0	1	1	0	0	1	1	0	0	1	1	0	0	1	1	0	0	0	0	0	0	0	0	0	1	0	0																									
13	Old Jaboka	1	1	0	0	1	1	0	0	1	0	0	0	1	0	0	1	1	1	0	0	0	0	0	1	0	0	1	0	0																										
14	Sangsa	1	1	0	0	1	1	0	0	1	0	0	0	1	0	0	1	1	1	0	1	0	0	0	0	1	0	0	1	0	0																									
15	Tela	1	1	0	0	1	1	0	0	1	0	0	0	1	0	0	1	1	1	0	0	0	0	0	0	0	0	0	1	0	0																									
16	Tingalibam	1	1	0	0	1	1	0	0	1	0	0	0	1	0	0	1	1	1	0	0	0	0	0	0	0	0	0	1	0	0																									
17	Tizit	1	1	0	1	1	1	1	1	1	1	1	0	1	1	1	1	1	1	0	0	1	0	0	0	1	0	1	1	0	0																									
18	Yanpan	1	1	0	0	1	1	0	0	1	0	0	0	1	0	0	1	1	1	0	0	0	0	0	0	0	0	0	1	0	0																									
19	Zakho	1	1	0	0	1	1	0	0	1	0	0	0	1	0	1	1	1	1	0	0	0	0	0	0	0	0	0	1	0	0																									
20	Zangkham	1	1	0	0	1	1	0	0	1	0	0	0	1	0	0	1	1	1	0	0	0	0	0	0	0	0	0	1	0	0																									
21	Zankham Tingsa	1	1	0	0	1	1	0	0	1	0	0	0	1	0	0	1	1	1	0	0	0	0	0	0	0	0	0	1	0	0																									
	Total: Yes	21	21	0	1	21	21	1	2	21	6	13	1	4	1	0	1	0	0	0	0	1	0	13	1	0	1	14	21	1	3	21	1	0	0	0	0	0	0	0	1	0	0	0	0	0	0	0	0	0	0	1	2	21	0	0

Source: Department of Economics & Statistics & Village Functionaries

Table 4.6.7: Village-wise Availability of Basic Amenities

Sl. No.	Name of Village	Mon		Block													Tobu											
		Public Transport		Electricity	Road Connectivity	Medical Facilities		Educational Institutes							Other Amenities													
		i) Government	ii) Private			Big Dispensary	Sub-Centre	PHC (Primary Health Centre)	CHC (Community Health Centre)	Private Clinic/Hospital	Veterinary Health Centre	Village Council Hall	Playground	Indoor Stadium	Marketing Shed	Anganwadi Centre	Fair Price Shop	Water Supply (PHED)	Public Toilet	Bank	ATM Booth	Police Beat Post	Police Station	Common Service Centre (CSC)	Self Help Group (SHG)	Street Light	Internet connectivity (Fiber to the home (FTTH))	
1	Bumei	1	0	0	1	0	1	0	0	0	0	1	0	1	1	1	1	1	0	0	0	0	0	0	1	1	0	0
2	Changlangshu	1	0	0	1	0	1	0	0	0	0	1	0	1	1	1	1	1	1	0	0	0	0	1	1	0	0	0
3	Changlangshu Changsha	1	0	0	1	0	1	0	0	0	0	1	0	0	0	1	1	1	0	0	0	0	0	1	1	0	0	0
4	Changlo	1	1	0	1	0	1	0	0	0	0	0	0	0	0	1	1	1	0	0	0	0	0	1	0	0	0	0
5	Eyeang	1	0	0	1	0	0	0	0	0	0	0	0	0	0	1	1	1	0	0	0	0	0	1	0	0	0	0
6	Manekshu	1	0	0	1	0	1	0	0	0	0	1	0	0	0	1	1	1	1	0	0	0	1	1	1	0	0	0
7	Meinchangla Village	1	0	0	1	0	1	0	0	0	0	1	0	0	0	1	1	1	1	0	0	0	0	1	0	0	0	0

8	Pesao	1	1	0	0	1	1	0	1	1	1	1	1	0	0	0	0	0	0	0	0	1	1	0	0	0	0	0	0	0	0	1	0							
9	Shennyu (Shingnyu)	1	1	0	0	1	0	0	1	0	0	1	1	0	0	0	1	0	0	0	0	1	1	1	0	0	0	0	0	0	0	1	0							
10	Tamkong	1	1	0	0	1	1	0	0	1	1	1	1	0	0	1	0	0	0	0	0	1	1	1	0	0	0	0	0	0	0	1	0							
11	Tangkhao	1	1	0	0	1	1	0	0	1	1	1	1	0	0	0	0	0	0	0	0	1	1	1	0	0	0	0	0	0	0	1	0							
12	Tobu	1	1	1	0	1	1	1	0	0	1	1	1	0	0	1	0	0	0	0	0	1	1	1	0	0	0	0	0	0	1	0	0							
13	Wangshu (Shamnyu)	1	1	0	0	1	1	0	0	0	0	1	1	0	0	0	0	0	0	0	0	1	1	1	0	0	0	0	0	1	0	0	1	0						
14	Wangshu Changlu	1	1	0	0	1	1	0	0	0	0	1	1	0	0	0	0	0	0	0	0	1	1	1	0	0	0	0	0	0	0	0	0	1	0					
15	Yeangmai	1	1	0	0	1	1	0	0	0	0	1	1	0	0	0	0	0	0	0	0	1	1	1	0	0	0	0	0	0	0	0	0	1	0					
16	Yongkhao	1	1	0	0	1	1	0	0	1	1	1	1	0	0	0	0	0	0	0	0	1	1	1	0	0	0	0	0	0	0	0	0	0	0	1				
	Total: Yes	16	16	2	0	14	16	0	3	14	7	10	2	2	1	1	0	6	0	6	3	2	1	0	13	11	0	3	16	16	16	7	0	0	1	2	3	16	10	0

Source: Department of Economics & Statistics & Village Functionaries

Table 4.6.8: Village-wise Availability of Basic Amenities

Sl. No.	District	Mon										Block										Wakching																								
		Name of Village										Wakching										Wakching																								
AVAILABILITY OF BASIC AMENITIES IN THE BLOCK AS ON 31st MARCH 2024: Yes=1, No=0																																														
Public Transport																																														
Road Connectivity																																														
Electricity																																														
Mobile																																														
Landline																																														
Postal Service																																														
Primary School																																														
Middle School																																														
High School																																														
Higher Secondary School																																														
College																																														
Village Library																																														
Medical Facilities																																														
Sub-Centre																																														
PHC (Primary Health Centre)																																														
CHC (Community Health Centre)																																														
Private Clinic/Hospital																																														
Veterinary Health Centre																																														
Village Council Hall																																														
Playground																																														
Indoor Stadium																																														
Marketing Shed																																														
Anganwadi Centre																																														
Fair Price Shop																																														
Water Supply (PHED)																																														
Public Toilet																																														
Bank																																														
ATM Booth																																														
Police Beat Post																																														
Police Station																																														
Common Service Centre (CSC)																																														
Self Help Group (SHG)																																														
Street Light																																														
Internet connectivity (Fiber to the home (FTTH))																																														
1	2	3	4	5	6	7	8	9	10	11	12	13	14	15	16	17	18	19	20	21	22	23	24	25	26	27	28	29	30	31	32	33	34	35	36	37	38	39	40	41	42	43				
1	Chingdang	1	1	0	0	1	1	0	0	1	1	0	0	0	0	0	0	0	0	0	1	0	0	1	0	0	1	1	0	0	1	1	1	0	0	0	0	0	0	0	0	0	1	0	0	
2	Chingphoi	1	1	0	0	1	1	0	0	1	1	0	0	0	0	0	0	0	0	0	0	1	0	0	0	0	0	0	1	0	0	1	1	1	0	0	0	0	0	0	0	1	0	0	0	
3	Hodahoti	1	1	0	0	1	1	0	0	1	0	0	0	0	0	0	0	0	0	0	0	0	1	0	0	0	0	1	0	0	1	1	1	0	0	0	0	0	0	0	0	1	0	0	0	
4	Kongan	1	1	0	0	1	1	0	1	1	0	0	0	0	0	0	0	0	0	0	0	0	1	0	0	0	0	1	0	0	1	1	1	0	0	0	0	0	0	0	0	0	0	0	0	
5	Lamphang Tiru	1	1	0	0	0	1	0	0	1	0	0	0	0	0	0	0	0	0	0	0	0	0	0	0	0	0	1	0	0	1	1	1	0	0	0	0	0	0	0	0	0	0	0	0	
6	Lampong Wakching	1	1	0	0	1	1	0	0	1	1	1	0	0	0	0	0	0	0	0	0	0	0	0	0	1	0	0	0	1	1	1	1	1	0	0	0	0	0	0	0	1	0	0	0	
7	Namthai	1	1	0	0	0	1	0	0	1	0	0	0	0	0	0	0	0	0	0	0	0	0	0	0	0	0	1	0	0	1	1	1	0	0	0	0	0	0	0	0	0	1	0	0	0
8	Shiyong	1	1	0	0	1	1	0	1	1	1	0	0	0	0	0	0	0	0	0	0	0	1	0	0	0	0	1	0	0	1	1	1	0	0	0	0	0	0	0	0	0	1	0	0	0
9	Tanhai	1	1	0	0	1	1	0	1	1	1	0	0	0	0	0	0	0	0	0	0	0	1	0	0	0	0	1	0	0	1	1	1	0	0	0	0	0	0	0	0	1	0	0	0	
10	Upper Tiru	1	1	0	0	1	1	0	0	1	0	0	0	0	0	0	0	0	0	0	0	0	1	0	0	0	0	1	0	0	1	1	1	0	0	0	0	0	0	0	0	0	1	0	0	0
11	Wakching	1	1	0	0	1	1	0	1	1	1	0	0	0	0	0	0	0	0	0	0	0	0	0	0	0	0	1	0	0	1	1	1	0	0	0	0	0	0	0	0	0	0	0	0	0
12	Wakching Chingla	1	1	0	0	1	1	0	0	1	0	0	0	0	0	0	0	0	0	0	0	0	1	0	0	0	0	0	0	0	1	1	1	0	0	0	0	0	0	0	0	0	0	0	0	
13	Wanching	1	1	0	0	1	1	0	1	1	1	0	0	0	0	0	0	0	0	0	0	0	0	0	0	0	0	1	0	0	1	1	1	0	0	0	0	0	0	0	0	0	0	0	0	0
14	Wanching Yongmuoh	1	1	0	0	0	1	0	0	1	0	0	0	0	0	0	0	0	0	0	0	0	0	0	0	0	0	0	0	0	1	0	0	0	0	0	0	0	0	0	0	0	0	0	0	
Total: Yes		14	14	0	0	11	14	0	5	14	7	10	2	2	0	0	0	0	0	0	2	0	7	2	1	2	0	9	12	0	4	13	14	13	7	0	0	0	0	0	0	0	0	0	0	

Source: Department of Economics & Statistics & Village Functionaries

Table 4.7.1: Village-wise Availability of Basic Amenities

Sl. No.	District	Peren	Availability of Basic Amenities in the Block as on 31st March 2024: Yes=1, No=0																Athibung																																				
			Public Transport				Phone service				Educational Institutes				Medical Facilities					Block																																			
		Road Connectivity	Electricity	Bus		Taxi	Mobile	Landline	Postal Service	Primary School		Middle School		High School		Higher Secondary School		College	Village Library	Big Dispensary	Sub-Centre	PHC (Primary Health Centre)	CHC (Community Health Centre)	Private Clinic/Hospital	Veterinary Health Centre	Village Council Hall	Playground	Indoor Stadium	Marketing Shed	Anganwadi Centre	Fair Price Shop	Water Supply (PHED)	Public Toilet	Bank	ATM Booth	Police Beat Post	Police Station	Common Service Centre (CSC)	Self Help Group (SHG)	Street Light	Internet connectivity (Fiber to the home (FTTH))														
				i) Government	ii) Private					i) Government	ii) Private	i) Government	ii) Private	i) Government	ii) Private	i) Government	ii) Private																									i) Government	ii) Private	i) Government	ii) Private	i) Government	ii) Private								
1	2	3	4	5	6	7	8	9	10	11	12	13	14	15	16	17	18	19	20	21	22	23	24	25	26	27	28	29	30	31	32	33	34	35	36	37	38	39	40	41	42	43													
1	Beisumpuiram	1	1	0	0	0	1	0	0	1	0	0	0	0	0	0	0	0	0	0	0	0	0	0	0	0	0	0	0	0	0	0	0	0	0	0	0	0	0	0	0	0	0	0	0	0	0								
2	Bongkolong	1	1	0	0	1	1	0	0	1	0	0	1	0	0	0	0	0	0	0	0	0	0	0	0	0	0	0	0	0	0	0	0	0	0	0	0	0	0	0	0	0	0	0	0	0	0	0	0						
3	Chalkot New	1	1	0	0	1	1	0	0	1	0	1	0	0	0	0	0	0	0	0	0	0	0	0	0	0	0	0	0	0	0	0	0	0	0	0	0	0	0	0	0	0	0	0	0	0	0	0	0	0					
4	Ikkesingram	1	1	0	0	1	1	0	0	1	0	1	0	0	0	0	0	0	0	0	0	0	0	0	0	0	0	0	0	0	0	0	0	0	0	0	0	0	0	0	0	0	0	0	0	0	0	0	0	0	0				
5	Inbung	1	1	0	0	1	1	0	0	1	0	1	0	0	0	0	0	0	0	0	0	0	0	0	0	0	0	0	0	0	0	0	0	0	0	0	0	0	0	0	0	0	0	0	0	0	0	0	0	0	0	0			
6	Khelma	1	1	0	0	1	1	0	0	1	0	1	0	0	0	0	0	0	0	0	0	0	0	0	0	0	0	0	0	0	0	0	0	0	0	0	0	0	0	0	0	0	0	0	0	0	0	0	0	0	0	0	0		
7	Lilen	1	1	0	0	1	1	0	0	1	0	1	0	1	0	0	0	0	0	0	0	0	0	0	0	0	0	0	0	0	0	0	0	0	0	0	0	0	0	0	0	0	0	0	0	0	0	0	0	0	0	0	0	0	
8	Lower Singol	1	1	0	0	1	1	0	0	1	0	1	0	0	0	0	0	0	0	0	0	0	0	0	0	0	0	0	0	0	0	0	0	0	0	0	0	0	0	0	0	0	0	0	0	0	0	0	0	0	0	0	0	0	
9	New Beisumpui	1	1	0	0	1	1	0	0	1	0	1	0	0	0	0	0	0	0	0	0	0	0	0	0	0	0	0	0	0	0	0	0	0	0	0	0	0	0	0	0	0	0	0	0	0	0	0	0	0	0	0	0	0	0
10	New Ngualong	1	1	0	0	1	1	0	0	1	0	1	0	0	0	0	0	0	0	0	0	0	0	0	0	0	0	0	0	0	0	0	0	0	0	0	0	0	0	0	0	0	0	0	0	0	0	0	0	0	0	0	0	0	
11	New Nkio	1	1	0	0	1	1	0	0	1	0	1	0	0	0	0	0	0	0	0	0	0	0	0	0	0	0	0	0	0	0	0	0	0	0	0	0	0	0	0	0	0	0	0	0	0	0	0	0	0	0	0	0	0	

Table 4.7.4: Village-wise Availability of Basic Amenities

Sl. No.	Name of Village	Peren					Block														Tening																
		Public Transport		Phone service		Postal Service	Educational Institutes						Medical Facilities						Other																		
		i) Government	ii) Private	iii) Private	Taxi	Landline	Mobile		Primary School	Middle School	High School	Higher Secondary School	College		Big Dispensary	Sub-Centre	PHC (Primary Health Centre)	CHC (Community Health Centre)	Private Clinic/Hospital	Veterinary Health Centre	Village Council Hall	Playground	Indoor Stadium	Marketing Shed	Anganwadi Centre	Fair Price Shop	Water Supply (PHED)	Public Toilet	Bank	ATM Booth	Police Beat Post	Police Station	Common Service Centre (CSC)	Self Help Group (SHG)	Street Light	Internet connectivity (Fiber to the home (FTTH))	
1	2																																				
1	Azailong	1	1	0	1	0	0	1	0	1	0	1	0	0	0	0	0	0	0	0	0	1	1	0	0	1	1	1	0	0	0	0	0	1	0	0	0
2	Bamsakilwa	1	0	0	0	1	0	0	1	0	0	0	0	0	0	0	0	0	0	0	0	1	1	0	1	1	1	1	0	0	0	0	1	0	0	0	0
3	Heiranglwa	1	0	0	0	1	0	0	1	0	0	0	0	0	0	0	0	0	0	0	0	1	1	0	1	1	1	1	0	0	0	0	1	0	0	0	0
4	Lalong	1	0	0	0	1	0	0	1	0	0	0	0	0	0	0	0	0	0	0	0	1	1	0	1	1	1	1	0	0	0	0	0	1	0	0	0
5	Mbaulwa	1	1	0	1	0	0	1	0	0	1	0	0	0	0	0	0	0	0	0	0	1	1	0	1	1	1	1	0	0	0	0	0	1	0	0	0
6	Mbaupungchi	1	0	0	0	1	0	0	1	0	0	0	0	0	0	0	0	0	0	0	0	1	1	0	1	1	1	1	0	0	0	0	1	0	0	0	0
7	Mbaupungwa	1	0	0	0	1	0	0	1	0	0	0	0	0	0	0	0	0	0	0	0	1	1	0	1	1	1	1	0	0	0	0	1	0	0	0	0
8	Mechangbung	1	0	0	1	0	0	1	0	0	0	0	0	0	0	0	0	0	0	0	0	1	1	0	1	1	1	1	0	0	0	0	1	0	0	0	0
9	Nchangram	1	1	0	1	0	0	1	0	1	0	0	0	0	0	0	0	0	0	0	0	1	1	0	1	1	1	1	0	0	0	0	1	0	0	0	0
10	New Tesen	1	1	0	1	0	1	0	1	0	1	0	1	0	0	0	0	0	0	0	0	1	1	1	1	1	1	1	0	0	0	0	1	0	0	0	0

Table 4.8.1: Village-wise Availability of Basic Amenities

SI. No.	Name of Village	District	Phek		Block	Chetheba															
			AVAILABILITY OF BASIC AMENITIES IN THE BLOCK AS ON 31st MARCH 2024: Yes=1, No=0																		
1	2		Electricity	3	4	Road Connectivity														Internet connectivity (Fiber to the home (FTTH))	43
1	Chesezu Nasa		Public Transport	1	1															Street Light	42
2	Chesezu Nawe		Bus	1	0	i) Government	9	6	7	Taxi	8	8	9	10	Postal Service					Self Help Group (SHG)	41
3	K. Basa			1	0	ii) Private	9	6	7	Landline	8	9	10	11						Common Service Centre (CSC)	40
4	K. Bawe			1	0		9	6	7	Mobile	8	9	10	11						Police Station	39
5	Phuyoba Village			1	0		9	6	7		8	9	10	11						Police Beat Post	38
6	Thenyizu			1	0		9	6	7		8	9	10	11						ATM Booth	37
	Total: Yes			6	6		6	6	6		6	6	6	6						Bank	36
				6	6		6	6	6		6	6	6	6						Public Toilet	35
				6	6		6	6	6		6	6	6	6						Water Supply (PHED)	34
				6	6		6	6	6		6	6	6	6						Fair Price Shop	33
				6	6		6	6	6		6	6	6	6						Anganwadi Centre	32
				6	6		6	6	6		6	6	6	6						Marketing Shed	31
				6	6		6	6	6		6	6	6	6						Indoor Stadium	30
				6	6		6	6	6		6	6	6	6						Playground	29
				6	6		6	6	6		6	6	6	6						Village Council Hall	28
				6	6		6	6	6		6	6	6	6						Veterinary Health Centre	27
				6	6		6	6	6		6	6	6	6						Private Clinic/Hospital	26
				6	6		6	6	6		6	6	6	6						CHC (Community Health Centre)	25
				6	6		6	6	6		6	6	6	6						PHC (Primary Health Centre)	24
				6	6		6	6	6		6	6	6	6						Sub-Centre	23
				6	6		6	6	6		6	6	6	6						Big Dispensary	22
				6	6		6	6	6		6	6	6	6						Village Library	21
				6	6		6	6	6		6	6	6	6							20
				6	6		6	6	6		6	6	6	6							19
				6	6		6	6	6		6	6	6	6							18
				6	6		6	6	6		6	6	6	6							17
				6	6		6	6	6		6	6	6	6							16
				6	6		6	6	6		6	6	6	6							15
				6	6		6	6	6		6	6	6	6							14
				6	6		6	6	6		6	6	6	6							13
				6	6		6	6	6		6	6	6	6							12
				6	6		6	6	6		6	6	6	6							11
				6	6		6	6	6		6	6	6	6							10
				6	6		6	6	6		6	6	6	6							9
				6	6		6	6	6		6	6	6	6							8
				6	6		6	6	6		6	6	6	6							7
				6	6		6	6	6		6	6	6	6							6
				6	6		6	6	6		6	6	6	6							5
				6	6		6	6	6		6	6	6	6							4
				6	6		6	6	6		6	6	6	6							3
				6	6		6	6	6		6	6	6	6							2
				6	6		6	6	6		6	6	6	6							1

Source: Department of Economics & Statistics & Village Functionaries

Table 4.8.2: Village-wise Availability of Basic Amenities

Sl. No.	Name of Village	Phek		Block																	Chizami																												
		Public Transport	Phone service	Electricity	Road Connectivity	i) Government	ii) Private	iii) Private	Taxi	Mobile	Landline	Postal Service	Primary School	Middle School	High School	Higher Secondary School	College	Village Library	Big Dispensary	Sub-Centre	PHC (Primary Health Centre)	CHC (Community Health Centre)	Private Clinic/Hospital	Veterinary Health Centre	Village Council Hall	Playground	Indoor Stadium	Marketing Shed	Angwadi Centre	Fair Price Shop	Water Supply (PHED)	Public Toilet	Bank	ATM Booth	Police Beat Post	Police Station	Common Service Centre (CSC)	Self Help Group (SHG)	Street Light	Internet connectivity (Fiber to the home (FTTH))									
1	2	3	4	5	6	7	8	9	10	11	12	13	14	15	16	17	18	19	20	21	22	23	24	25	26	27	28	29	30	31	32	33	34	35	36	37	38	39	40	41	42	43							
1	Chizami	1	1	0	0	1	1	0	1	1	1	1	1	1	1	0	1	0	0	1	0	0	0	1	1	1	1	0	1	1	1	1	1	1	1	1	0	1	1	1	1	1	1	1	1				
2	Chobama/Tsupfume	1	1	0	0	1	1	0	0	1	0	1	0	0	0	0	0	0	0	1	0	0	1	0	0	1	1	1	1	1	1	1	1	1	1	1	1	1	0	0	1	1	1	0	1				
3	Enhulumi	1	1	0	0	1	1	0	0	1	0	1	0	0	0	0	0	0	0	0	0	0	0	0	0	1	1	1	1	1	1	1	1	1	1	1	1	1	0	0	1	1	1	1	1	1			
4	Gozuto/Gidemi	1	1	0	1	1	1	0	0	1	0	1	0	0	0	0	0	0	0	0	1	0	0	0	0	1	1	1	1	1	1	1	1	1	1	1	1	1	0	0	0	0	1	0	0	0			
5	Mesulumi	1	1	0	0	1	1	0	1	1	1	0	1	0	1	0	0	0	0	1	0	1	0	0	0	1	1	1	1	1	1	1	1	1	1	1	1	1	0	0	0	1	1	1	1	0	0		
6	Pholami	1	1	0	0	1	1	0	0	1	1	0	1	0	1	0	0	0	0	0	0	1	0	0	0	1	1	1	1	1	1	1	1	1	1	1	1	1	0	0	0	1	1	1	1	0	0		
7	Sakraba	1	1	0	0	1	1	0	1	1	1	0	1	0	1	0	0	0	0	0	0	0	1	0	0	1	1	1	1	1	1	1	1	1	1	1	1	1	0	0	1	1	1	1	1	1	0	0	
8	Sumi	1	1	0	0	1	1	0	0	1	0	1	0	0	0	0	0	0	0	0	0	0	0	0	0	1	1	1	1	1	1	1	1	1	1	1	1	1	1	0	0	1	1	1	1	1	1	0	0
9	Thetsumi	1	1	0	0	1	1	0	1	1	0	1	0	1	0	0	0	0	0	1	0	1	0	0	0	1	1	1	1	1	1	1	1	1	1	1	1	1	1	0	0	1	1	1	1	1	1	0	0
10	Zelome	1	1	0	0	1	1	0	0	1	0	0	0	0	0	0	0	0	0	0	1	0	1	0	0	1	1	1	1	1	1	1	1	1	1	1	1	1	1	0	0	1	1	1	1	1	1	0	0
11	Zhavame	1	1	0	1	1	1	0	1	1	1	0	1	0	0	0	0	0	0	0	0	1	0	0	0	1	1	1	1	1	1	1	1	1	1	1	1	1	1	0	0	1	1	1	1	1	1	0	0
	Total: Yes	11	11	0	2	11	11	0	5	11	5	10	1	5	1	0	1	0	0	5	0	4	4	1	0	2	10	10	0	9	11	11	11	9	1	1	1	1	1	1	3	11	7	3	3	3			

Source: Department of Economics & Statistics & Village Functionaries

Table 4.8.3: Village-wise Availability of Basic Amenities

Sl. No.	Name of Village	District	Phek			Block																	Kikruma																										
			Public Transport	Phone service		Electricty	Road Connectivity	i) Government	ii) Private	Taxi	Mobile	Landline	Postal Service	i) Government	ii) Private	Primary School	Middle School	High School	Higher Secondary School	College	Village Library	Big Dispensary	Sub-Centre	PHC (Primary Health Centre)	CHC (Community Health Centre)	Private Clinic/Hospital	Veterinary Health Centre	Village Council Hall	Playground	Indoor Stadium	Marketing Shed	Anganwadi Centre	Fair Price Shop	Water Supply (PHED)	Public Toilet	Bank	ATM Booth	Police Beat Post	Police Station	Common Service Centre (CSC)	Self Help Group (SHG)	Street Light	Internet connectivity (Fiber to the home (FTTH))						
1	2					3	4	5	6	7	8	9	10	11	12	13	14	15	16	17	18	19	20	21	22	23	24	25	26	27	28	29	30	31	32	33	34	35	36	37	38	39	40	41	42	43			
1	Kikruma					1	1	0	0	1	1	0	1	1	1	1	0	0	0	0	0	0	0	0	0	0	0	1	1	0	1	1	1	1	1	1	1	0	0	0	0	0	0	0	1	0	1	0	1
2	North Kikruma					1	1	0	0	0	1	1	0	1	1	0	0	0	0	0	0	0	0	0	0	0	0	1	1	0	1	1	1	1	1	1	1	0	0	0	0	0	0	1	0	1	0	1	
3	Phesachodu					1	1	0	0	0	1	0	0	1	0	0	0	0	0	0	0	0	0	0	0	0	0	1	1	0	1	1	1	1	1	1	1	0	0	0	0	0	0	1	0	1	0	1	
4	Rihuba					1	1	1	0	1	1	0	1	1	1	0	1	0	0	0	0	0	0	0	0	0	0	1	1	0	1	1	1	1	1	1	1	0	0	0	0	0	0	1	0	1	0	1	
5	Thipuzu					1	1	1	1	0	1	0	0	1	0	0	0	0	0	0	0	0	0	0	0	0	1	1	0	1	1	1	1	1	1	1	1	0	0	0	0	0	0	1	0	1	0	0	
Total: Yes			5	5	2	1	2	5	0	3	5	0	3	5	3	2	1	3	0	0	0	0	0	1	0	2	3	0	0	3	5	5	2	5	5	2	5	2	0	0	0	0	0	5	1	3			

Source: Department of Economics & Statistics & Village Functionaries

Table 4.8.4: Village-wise Availability of Basic Amenities

Sl. No.	Name of Village	Phek			Block															Meluri																										
		Public Transport			AVAILABILITY OF BASIC AMENITIES IN THE BLOCK AS ON 31st MARCH 2024: Yes=1, No=0																																									
		Bus	Taxi	Mobile Phone service	Educational Institutes						Medical Facilities					Village Council Hall	Playground	Indoor Stadium	Marketing Shed	Anganwadi Centre	Fair Price Shop	Water Supply (PHED)	Public Toilet	Bank	ATM Booth	Police Beat Post	Police Station	Common Service Centre (CSC)	Self Help Group (SHG)	Street Light	Internet connectivity (Fiber to the home (FTTH))															
					i) Government	ii) Private	i) Government	ii) Private	i) Government	ii) Private	i) Government	ii) Private	i) Government	ii) Private	i) Government																	ii) Private	i) Government	ii) Private	i) Government	ii) Private	i) Government	ii) Private	i) Government	ii) Private	i) Government	ii) Private	i) Government	ii) Private	i) Government	ii) Private
		i) Government	ii) Private	i) Government												ii) Private	i) Government	ii) Private	i) Government	ii) Private	i) Government	ii) Private	i) Government	ii) Private	i) Government	ii) Private	i) Government	ii) Private	i) Government	ii) Private	i) Government															
1	2				3	4	5	6	7	8	9	10	11	12	13																	14	15	16	17	18	19	20	21	22	23	24	25	26	27	28
1	Akhegwo	1	1	0	1	1	1	0	1	1	1	1	1	0	0	0	0	0	0	0	0	0	0	0	0	0	0	1	0	1	1	1	1	0	0	0	0	0	0	0	1	1	0	0		
2	Akhen	1	1	0	0	1	0	1	1	0	0	0	0	0	0	0	0	0	0	0	0	0	0	0	0	0	0	1	0	0	1	1	1	1	0	0	0	0	0	0	0	1	1	0	0	
3	Kanjang	1	1	0	0	1	0	1	1	0	0	0	0	1	0	0	0	0	0	0	0	0	1	0	0	0	1	0	1	0	1	1	1	1	1	0	0	0	0	0	0	0	1	1	0	0
4	Khumiasu	1	1	0	0	1	0	1	0	0	0	0	0	0	0	0	0	0	0	0	0	0	1	0	0	1	1	0	1	0	1	1	1	1	1	0	0	0	0	0	0	0	1	1	0	0
5	Kukhegwo	1	1	0	0	1	1	0	1	0	1	0	0	0	0	0	0	0	0	0	0	0	0	0	0	0	0	1	0	0	1	1	1	1	1	0	0	0	0	0	0	0	0	1	0	0
6	Lepthori	1	1	0	0	1	0	1	1	1	1	1	1	0	0	0	0	0	0	0	0	0	0	1	0	0	1	0	0	1	1	1	1	1	0	0	0	0	0	0	0	0	1	1	0	0
7	Matikhru	1	1	0	0	1	0	1	1	0	1	0	0	0	0	0	0	0	0	0	0	0	0	0	0	0	1	0	0	1	1	1	1	1	1	0	0	0	0	0	0	0	1	1	0	0
8	Meluri Village	1	1	1	0	1	1	0	1	1	1	1	1	0	0	1	1	0	0	0	0	0	1	0	0	1	1	0	0	1	1	1	1	1	1	0	0	0	0	1	1	0	0	0	0	
9	Molen	1	1	0	0	1	0	1	0	1	0	0	0	0	0	0	0	0	0	0	0	0	0	0	0	0	1	0	0	1	1	1	1	1	1	0	0	0	0	0	0	1	1	0	0	
10	New Akhegwo	1	1	0	0	1	0	1	0	0	1	0	0	0	0	0	0	0	0	0	0	0	0	0	0	0	1	0	0	1	1	1	1	1	1	0	0	0	0	0	0	1	1	0	0	
11	Reguri	1	1	0	0	1	0	1	0	1	0	1	0	0	0	0	0	0	0	0	0	0	1	0	0	1	1	0	0	1	1	1	1	1	1	0	0	0	0	0	0	1	1	0	0	
Total: Yes		11	11	1	0	4	11	0	8	11	3	7	3	3	0	1	1	0	0	0	0	5	2	0	0	4	11	11	0	3	11	11	11	4	0	0	0	1	1	11	9	0	0			

Source: Department of Economics & Statistics & Village Functionaries

Table 4.8.5: Village-wise Availability of Basic Amenities

Sl. No.	District	Phek		Block																Pfutsero																								
		AVAILABILITY OF BASIC AMENITIES IN THE BLOCK AS ON 31st MARCH 2024: Yes=1, No=0																																										
Name of Village	Electricity	Road Connectivity	Public Transport			Mobile Phone service	Postal Service	Educational Insitutes						Medical Facilities						Village Council Hall	Playground	Indoor Stadium	Marketing Shed	Anganwadi Centre	Fair Price Shop	Water Supply (PHED)	Public Toilet	Bank	ATM Booth	Police Beat Post	Police Station	Common Service Centre (CSC)	Self Help Group (SHG)	Street Light	Internet connectivity (Fiber to the home (FTTH))									
			i) Government	ii) Private	iii) Private			Primary School	Middle School	High School	Higher Secondary School	College	i) Government	ii) Private	Sub-Centre	PHC (Primary Health Centre)	CHC (Community Health Centre)	Private Clinic/Hospital	Big Dispensary																	Village Library	Village Health Centre							
1	2	3	4	5	6	7	8	9	10	11	12	13	14	15	16	17	18	19	20	21	22	23	24	25	26	27	28	29	30	31	32	33	34	35	36	37	38	39	40	41	42	43		
1	Kami	1	1	0	0	1	1	0	1	1	0	0	0	0	0	0	0	0	0	0	0	0	0	0	0	0	1	1	0	0	1	1	1	1	0	0	0	0	0	0	0	1	1	0
2	Khezhakeno	1	1	0	0	1	1	0	1	1	0	1	1	0	1	0	0	0	0	1	0	0	1	0	0	0	1	1	1	0	1	1	1	1	0	0	0	0	0	1	1	1	0	
3	Lasumi	1	1	0	0	1	1	0	1	1	0	1	0	1	0	0	0	0	0	1	0	1	0	0	0	0	1	1	0	1	1	1	1	1	0	0	0	0	0	0	1	1	0	
4	Lekromi	1	1	0	0	1	1	0	1	1	0	0	0	0	0	0	0	0	0	0	0	1	0	0	0	0	1	1	0	1	1	1	1	1	0	0	0	0	0	0	0	1	1	0
5	Leshimi	1	1	0	0	1	1	0	1	1	0	1	0	0	0	0	0	0	0	0	0	0	1	0	0	0	1	1	0	1	1	1	1	1	0	0	0	0	0	0	1	1	0	
6	Lewoza	1	1	0	0	1	1	0	0	1	0	0	0	0	0	0	0	0	0	0	0	0	0	0	0	0	1	1	0	0	1	0	0	0	0	0	0	0	0	0	0	1	0	0
7	Pfutseromi	1	1	0	0	1	1	0	1	1	0	1	0	0	0	0	0	0	0	1	0	1	0	0	0	1	1	0	1	1	1	1	1	1	0	0	0	0	0	1	1	0	0	
8	Porba	1	1	0	0	1	1	0	1	1	1	1	1	1	0	0	0	0	0	0	0	0	0	1	0	0	1	1	0	1	1	1	1	1	0	0	0	0	0	0	1	1	0	0
9	Zapami	1	1	0	0	1	1	0	1	1	0	1	0	0	0	0	0	0	0	0	0	1	0	0	0	1	1	0	1	1	1	1	1	1	0	0	0	0	0	0	1	1	0	0
Total: Yes		9	9	0	9	0	8	9	1	6	1	3	1	0	0	0	0	0	0	3	0	4	3	0	0	1	9	7	2	5	9	8	8	8	0	0	1	2	9	8	0	0		

Source: Department of Economics & Statistics & Village Functionaries

Table 4.8.7: Village-wise Availability of Basic Amenities

Sl. No.	District	Phek										Block										Sekhruzou																													
		AVAILABILITY OF BASIC AMENITIES IN THE BLOCK AS ON 31st MARCH 2024: Yes=1, No=0																																																	
		Public Transport		Phone service		Educational Institutes						Medical Facilities																																							
		Bus	Taxi	Mobile	Landline	Postal Service	Primary School		Middle School		High School		Higher Secondary School		Village Library	Big Dispensary	Sub-Centre	PHC (Primary Health Centre)	CHC (Community Health Centre)	Private Clinic/Hospital	Veterinary Health Centre	Village Council Hall	Playground	Indoor Stadium	Marketing Shed	Anganwadi Centre	Fair Price Shop	Water Supply (PHED)	Public Toilet	Bank	ATM Booth	Police Beat Post	Police Station	Common Service Centre (CSC)	Self Help Group (SHG)	Street Light	Internet connectivity (Fiber to the home (FTTH))														
							(I) Government	(II) Private	(I) Government	(II) Private	(I) Government	(II) Private	(I) Government	(II) Private																								(I) Government	(II) Private	(I) Government	(II) Private	(I) Government	(II) Private	(I) Government	(II) Private	(I) Government	(II) Private	(I) Government	(II) Private	(I) Government	(II) Private
1	2	3	4	5	6	7	8	9	10	11	12	13	14	15	16	17	18	19	20	21	22	23	24	25	26	27	28	29	30	31	32	33	34	35	36	37	38	39	40	41	42	43									
1	Chozuba	1	1	0	1	0	1	0	1	1	1	1	1	1	0	1	0	0	0	1	1	0	1	1	1	1	1	1	0	1	1	1	1	1	0	0	0	1	1	1	1	0	0								
2	Chozuba Basa	1	1	0	1	0	1	1	1	1	1	1	1	1	0	0	0	0	0	1	1	0	1	1	1	1	1	1	0	0	1	1	1	1	1	0	0	0	0	1	1	1	0	0							
3	Dzulhami	1	1	0	0	1	0	0	0	0	0	0	0	0	0	0	0	0	0	0	1	0	0	0	0	0	0	0	0	0	1	1	1	1	1	0	0	0	0	0	0	1	1	0	0						
4	Khusomi	1	1	0	0	1	0	0	0	0	0	0	0	0	0	0	0	0	0	0	1	0	0	0	0	0	0	0	0	0	1	1	1	1	1	0	0	0	0	0	0	0	1	1	0	0					
5	Khutsami	1	1	0	0	1	0	0	0	0	0	0	0	0	0	0	0	0	0	0	1	0	0	0	0	0	0	0	0	0	1	1	1	1	1	0	0	0	0	0	0	0	1	1	0	0					
6	New Ruzazho	1	1	0	0	1	0	0	0	0	0	0	0	0	0	0	0	0	0	0	1	0	0	0	0	0	0	0	0	0	1	1	1	1	1	0	0	0	0	0	0	0	0	1	1	0	0				
7	Phugwi	1	1	0	0	1	0	0	0	0	0	0	0	0	0	0	0	0	0	0	1	0	0	0	0	0	0	0	0	0	1	1	1	1	1	0	0	0	0	0	0	0	0	0	1	1	0	0			
8	Runguzu Nasa	1	1	1	1	0	1	0	0	0	0	0	0	0	0	0	0	0	0	0	1	0	0	0	0	0	0	0	0	0	1	1	1	1	1	0	0	0	0	0	0	0	0	0	0	1	1	0	0		
9	Runguzu Nawe	1	1	0	0	1	0	0	0	0	0	0	0	0	0	0	0	0	0	0	1	0	0	0	0	0	0	0	0	0	1	1	1	1	1	0	0	0	0	0	0	0	0	0	0	0	1	1	0	0	
10	Ruzaho	1	1	0	0	1	0	0	0	0	0	0	0	0	0	0	0	0	0	0	1	0	0	0	0	0	0	0	0	0	1	1	1	1	1	0	0	0	0	0	0	0	0	0	0	0	1	1	0	0	
11	Suthozu Nasa	1	1	0	0	1	0	0	0	0	0	0	0	0	0	0	0	0	0	0	1	0	0	0	0	0	0	0	0	0	1	1	1	1	1	0	0	0	0	0	0	0	0	0	0	0	0	0	0	0	
12	Suthozu Nawe	1	1	0	0	1	0	0	0	0	0	0	0	0	0	0	0	0	0	0	1	0	0	0	0	0	0	0	0	0	1	1	1	1	1	0	0	0	0	0	0	0	0	0	0	0	0	0	0	0	
13	Therutsuswu	1	1	1	1	0	1	0	0	0	0	0	0	0	0	0	0	0	0	0	1	0	0	0	0	0	0	0	0	0	1	1	1	1	1	0	0	0	0	0	0	0	0	0	0	0	0	0	0	0	0
14	Thevopisu	1	1	0	0	1	1	1	1	1	1	1	1	1	0	0	0	0	0	0	1	0	0	0	0	0	0	0	0	0	1	1	1	1	1	0	0	0	0	0	0	0	0	0	0	0	0	0	0	0	0
15	Yoruba	1	1	0	0	1	0	0	0	0	0	0	0	0	0	0	0	0	0	0	1	0	0	0	0	0	0	0	0	0	1	1	1	1	1	0	0	0	0	0	0	0	0	0	0	0	0	0	0	0	0
	Total: Yes	15	15	4	2	12	15	1	8	15	7	9	3	5	0	1	0	0	0	14	11	2	8	14	15	15	11	0	0	4	15	8	3	0	0	0	0	0	0	0	0	0	0	0	0	0	0	0	0	0	

Source: Department of Economics & Statistics & Village Functionaries

Table 4.8.8: Village-wise Availability of Basic Amenities

Sl. No.	Name of Village	Phek		Block																		Weziho																													
		AVAILABILITY OF BASIC AMENITIES IN THE BLOCK AS ON 31st MARCH 2024: Yes=1, No=0																																																	
1	2	3	4	5	6	7	8	9	10	11	12	13	14	15	16	17	18	19	20	21	22	23	24	25	26	27	28	29	30	31	32	33	34	35	36	37	38	39	40	41	42	43									
1	Avankhung	1	1	0	0	1	1	0	0	1	0	0	0	0	0	0	0	0	0	0	0	0	0	0	0	0	1	1	0	1	1	1	1	0	0	0	0	0	0	1	0	0	0	0	0	0	0				
2	Hutsu	1	1	0	0	1	1	0	1	0	0	0	0	1	0	0	0	0	0	0	0	0	0	1	0	0	0	1	1	0	0	1	1	1	0	0	0	0	0	0	0	1	1	0	0	0	0	0	0		
3	Kuzatu	1	1	0	0	1	1	0	1	0	0	0	0	0	0	0	0	0	0	0	0	0	0	0	0	0	0	1	1	0	1	1	1	1	0	0	0	0	0	0	0	1	1	0	0	0	0	0	0		
4	Laruri	1	1	1	1	1	1	0	1	0	0	0	0	0	0	0	0	0	0	0	0	0	0	0	0	0	0	1	1	0	1	1	1	1	1	0	0	0	0	0	0	0	0	0	0	0	0	0	0	0	
5	Letsam	1	1	1	1	1	1	0	1	0	0	0	0	0	0	0	0	0	0	0	0	0	0	0	0	0	1	1	1	1	1	1	1	1	1	0	0	0	0	0	0	0	0	0	0	0	0	0	0	0	
6	Mokei	1	1	0	0	1	1	0	0	1	0	0	0	0	0	0	0	0	0	0	0	0	0	0	0	0	0	1	1	0	0	1	1	1	1	0	0	0	0	0	0	0	0	0	0	0	0	0	0	0	
7	New Phor	1	1	0	0	1	1	0	0	1	0	0	0	0	0	0	0	0	0	0	0	0	0	0	0	0	1	1	1	0	0	1	1	1	1	0	0	0	0	0	0	0	0	0	0	0	0	0	0	0	
8	New Thewati	1	1	0	0	1	1	0	0	1	0	0	0	0	0	0	0	0	0	0	0	0	0	0	0	0	0	1	1	0	0	1	1	1	1	0	0	0	0	0	0	0	0	0	0	0	0	0	0	0	
9	Old Thewati	1	1	0	0	1	1	0	1	0	0	0	0	0	0	0	0	0	0	0	0	0	0	0	0	0	1	1	1	0	0	1	1	1	1	0	0	0	0	0	0	0	0	0	0	0	0	0	0	0	0

10	Phokhungri	1	1	0	1	1	1	1	1	0	1	1	1	1	1	1	1	1	1	1	0	0	0	0	0	0	0	0	0	0	1	1	1												
11	Phor	1	1	0	0	1	1	0	0	1	0	0	1	1	1	1	1	1	1	1	1	0	0	0	0	0	0	0	0	0	1	1	0												
12	Shatuza	1	1	0	0	1	1	0	1	0	0	0	1	1	1	1	1	1	1	1	1	0	0	0	0	0	0	0	0	1	1	1	0												
13	Sutsu	1	1	0	0	1	1	0	1	0	0	1	1	1	1	1	1	1	1	1	1	0	0	0	0	0	0	0	0	1	1	1	0												
14	Washelo	1	1	0	0	1	1	0	1	0	0	0	1	1	1	1	1	1	1	1	1	0	0	0	0	0	0	0	1	1	1	1	0												
15	Wezitho	1	1	0	0	1	1	0	1	0	0	1	1	1	1	1	1	1	1	1	1	0	0	1	0	0	1	0	1	1	1	1	0												
16	Wuzu	1	1	0	0	1	1	0	0	1	0	0	0	1	1	1	1	1	1	1	1	0	0	0	0	0	0	0	1	1	1	1	0												
17	Yisi	1	1	0	0	1	1	0	0	1	0	0	1	1	1	1	1	1	1	1	1	0	0	0	0	0	0	0	1	1	1	1	0												
18	Yisotha	1	1	0	0	1	1	0	1	0	0	0	0	1	1	1	1	1	1	1	1	0	0	0	0	0	0	0	1	1	1	1	1	0											
19	Zipu	1	1	0	0	1	1	0	0	1	0	0	1	1	1	1	1	1	1	1	1	0	0	0	0	0	0	0	1	1	1	1	0												
	Total: Yes	19	19	2	3	19	19	1	9	19	2	10	0	5	1	0	0	0	0	0	4	0	6	5	0	0	8	19	19	2	11	19	19	19	19	0	0	1	0	1	0	1	19	10	2

Source: Department of Economics & Statistics & Village Functionaries

Table 4.9.1: Village-wise Availability of Basic Amenities

Sl. No.	Name of Village	Tuensang			Block																Chahre																	
		AVAILABILITY OF BASIC AMENITIES IN THE BLOCK AS ON 31st MARCH 2024: Yes=1, No=0																																				
	Public Transport	Bus	Phone service	Postal Service	Educational Institutes						Village Library	Medical Facilities				Indoor Stadium	Playground	Village Council Hall	Fair Price Shop	Water Supply (PHED)	Public Toilet	Bank	ATM Booth	Police Beat Post	Police Station	Common Service Centre (CSC)	Self Help Group (SHG)	Street Light	Internet connectivity (Fiber to the home (FTTH))									
					Primary School	Middle School	High School	Higher Secondary School	College	Sub-Centre		PHC (Primary Health Centre)	CHC (Community Health Centre)	Private Clinic/Hospital	Sub-Centre															PHC (Primary Health Centre)	CHC (Community Health Centre)	Private Clinic/Hospital	Government	Private	Government	Private	Government	Private
2		5	8	10	11	12	13	14	15	16	17	18	19	20	21	22	23	24	25	26	27	28	29	30	31	32	33	34	35	36	37	38	39	40	41	42	43	
Alisapur		0	1	1	1	1	1	0	0	0	0	0	0	0	0	0	1	0	0	0	1	1	1	1	0	1	1	1	1	0	0	0	0	0	0	1	1	0
Chahre Village		0	1	1	1	0	0	0	0	0	0	0	0	0	0	0	0	1	0	0	0	1	1	1	1	1	1	1	1	0	0	0	0	0	1	1	1	0
Chungliyimti New		0	1	0	1	0	1	0	0	0	0	0	0	0	1	0	0	0	0	0	0	1	1	1	1	1	1	1	0	0	0	0	0	0	1	1	0	
Chungliyimti Old		0	1	1	1	0	1	0	0	0	0	0	0	0	1	0	0	0	0	0	0	1	1	1	1	1	1	1	0	0	0	0	0	0	1	1	0	
Kiding		0	1	0	1	0	1	0	0	0	0	0	0	0	0	0	0	0	0	0	0	1	1	1	1	1	1	1	0	0	0	0	0	0	1	1	0	
Longkhitpe		0	1	0	1	1	1	0	0	0	0	0	0	0	0	0	0	0	0	0	0	1	1	1	1	1	1	1	0	0	0	0	0	0	1	1	0	
New Tsaru		1	1	1	1	1	1	1	1	0	0	0	0	0	1	0	0	0	0	0	0	1	1	1	1	1	1	1	1	0	0	0	0	1	1	0		
Trongrer		0	1	1	1	1	1	0	0	0	0	0	0	0	1	0	1	0	0	0	0	1	1	1	1	1	1	1	0	0	0	0	0	1	1	0		
Tsadang New		0	1	0	1	0	1	0	0	0	0	0	0	0	0	0	0	1	0	0	0	1	1	1	1	1	1	1	0	0	0	0	0	1	1	0		
Tsadang Old		1	1	1	1	1	1	0	0	0	0	0	0	0	0	0	0	0	1	0	0	1	1	1	1	1	1	1	0	0	0	0	0	1	1	0		
Total: Yes		10	10	1	5	10	9	1	1	0	0	0	0	0	5	0	3	2	1	1	1	10	10	1	6	10	10	9	0	0	0	5	10	4	1			

Source: Department of Economics & Statistics & Village Functionaries

Table 4.9.2: Village-wise Availability of Basic Amenities

Sl. No.	Name of Village	Tuensang				Block														Chessore				
		Public Transport		Phone service		Educational Institutes				Medical Facilities				Other Amenities						Chessore				
		i) Government	ii) Private	i) Government	ii) Private	i) Government	ii) Private	i) Government	ii) Private	i) Government	ii) Private	i) Government	ii) Private	i) Government	ii) Private	i) Government	ii) Private	Police Beat Post	Police Station	Common Service Centre (CSC)	Self Help Group (SHG)	Street Light	Internet connectivity (Fiber to the home (FTTH))	
1	2																							
1	Ayiponger	1	0	1	1	0	1	1	0	1	0	1	0	1	0	1	0	0	0	0	1	0	0	0
2	Chessore Village	1	0	1	1	0	1	1	0	1	0	1	0	1	0	1	0	0	1	1	1	1	1	0
3	Hukir	1	0	1	1	0	1	1	0	1	0	1	0	1	0	1	0	0	0	0	1	0	0	0
4	Kelongru	1	0	1	1	0	1	1	0	1	0	1	0	1	0	1	0	0	0	0	1	0	0	0
5	Kephore	1	0	1	1	0	1	1	0	1	0	1	0	1	0	1	0	0	0	0	1	0	0	0
6	Keyanru	1	0	1	1	0	1	1	0	1	0	1	0	1	0	1	0	0	0	0	1	0	0	0
7	Kiusowongto	1	0	1	1	0	1	1	0	1	0	1	0	1	0	1	0	0	0	0	0	1	0	0
8	Kiutsukur	1	0	1	1	0	1	1	0	1	0	1	0	1	0	1	0	0	0	0	0	1	0	0
9	Kuthur	1	0	1	1	0	1	1	0	1	0	1	0	1	0	1	0	0	0	0	1	0	0	0
10	Langa	1	0	1	1	0	1	1	0	1	0	1	0	1	0	1	0	0	0	0	1	1	0	0
11	Longsore 'K'	1	0	1	1	0	1	1	0	1	0	1	0	1	0	1	0	0	0	0	1	0	0	0
12	Longtoker	1	0	1	1	0	1	1	0	1	0	1	0	1	0	1	0	0	0	0	1	0	0	0
13	Losolo	1	0	1	1	0	1	1	0	1	0	1	0	1	0	1	0	0	0	0	1	0	0	0
14	Shiponger	1	0	1	1	0	1	1	0	1	0	1	0	1	0	1	0	0	0	0	1	0	0	0
15	Sotokur (Thsotokur)	1	0	1	1	0	1	1	0	1	0	1	0	1	0	1	0	0	0	0	1	0	0	0
16	Y. Anner	1	0	1	1	0	1	1	0	1	0	1	0	1	0	1	0	0	0	0	1	0	0	0
Total: Yes		16	16	0	5	16	0	8	13	2	8	2	4	1	1	0	0	0	0	0	0	0	0	0

Source: Department of Economics & Statistics & Village Functionaries

Table 4.9.4: Village-wise Availability of Basic Amenities

Sl. No.	District	Tuensang		Block																Noklak								
		AVAILABILITY OF BASIC AMENITIES IN THE BLOCK AS ON 31st MARCH 2024: Yes=1, No=0																										
	Name of Village	Electricity	Road Connectivity	Public Transport			Phone service		Educational Institutes						Medical Facilities						Bank	ATM Booth	Police Beat Post	Police Station	Common Service Centre (CSC)	Self Help Group (SHG)	Street Light	Internet connectivity (Fiber to the home (FTTH))
				Bus	Taxi	Landline	Mobile	Primary School	Middle School		High School		Higher Secondary School		College	Village Library	Big Dispensary	Sub-Centre	PHC (Primary Health Centre)	CHC (Community Health Centre)								
	i) Government	ii) Private	i) Government						ii) Private	i) Government	ii) Private	i) Government	ii) Private	i) Government							ii) Private	i) Government	ii) Private	i) Government	ii) Private	i) Government	ii) Private	i) Government

Table 4.9.5: Village-wise Availability of Basic Amenities

Sl. No.	Name of Village	Tuensang				Block														Noksen																												
		Public Transport		Phone service		Postal Service	Educational Institutes						Medical Facilities					Other Amenities							Police Beat Post	Police Station	Common Service Centre (CSC)	Self Help Group (SHG)	Street Light	Internet connectivity (Fiber to the home (FTTH))																		
		i) Government	ii) Private	i) Government	ii) Private	i) Government	ii) Private	i) Government	ii) Private	i) Government	ii) Private	i) Government	ii) Private	i) Government	ii) Private	Sub-Centre	PHC (Primary Health Centre)	CHC (Community Health Centre)	Private Clinic/Hospital	Veterinary Health Centre	Village Council Hall	Playground	Indoor Stadium	Marketing Shed	Angwadi Centre	Fair Price Shop	Water Supply (FHED)	Public Toilet	Bank	ATM Booth																		
1	2	3	4	5	6	7	8	9	10	11	12	13	14	15	16	17	18	19	20	21	22	23	24	25	26	27	28	29	30	31	32	33	34	35	36	37	38	39	40	41	42	43						
1	Kumpang	1	1	0	0	1	0	0	0	1	0	0	0	0	0	0	0	0	0	0	1	1	0	0	0	0	0	0	0	0	0	0	0	0	0	0	0	0	0	0	0	0	0	0	0	0		
2	Litem	1	1	0	0	1	0	0	0	1	0	0	0	0	0	0	0	0	0	0	1	1	0	0	0	0	0	0	0	0	0	0	0	0	0	0	0	0	0	0	0	0	0	0	0	0	0	
3	Longdang	1	1	0	0	1	0	0	0	1	0	1	0	0	0	0	0	0	0	0	1	1	0	0	0	0	0	0	0	0	0	0	0	0	0	0	0	0	0	0	0	0	0	0	0	0	0	0
4	Longra	1	1	0	0	1	0	0	0	1	0	1	0	0	0	0	0	0	0	0	1	1	0	0	0	0	0	0	0	0	0	0	0	0	0	0	0	0	0	0	0	0	0	0	0	0	0	0
5	Longsin	1	1	0	0	1	0	0	0	0	0	0	0	0	0	0	0	0	0	0	0	0	0	0	0	0	0	0	0	0	0	0	0	0	0	0	0	0	0	0	0	0	0	0	0	0	0	
6	Noksen Village	1	1	0	0	1	0	0	0	1	0	0	0	0	0	0	0	0	0	0	1	1	0	0	0	0	0	0	0	0	0	0	0	0	0	0	0	0	0	0	0	0	0	0	0	0	0	
7	Sangdak	1	1	0	0	1	0	0	0	1	0	1	0	0	0	0	0	0	0	0	1	1	0	0	0	0	0	0	0	0	0	0	0	0	0	0	0	0	0	0	0	0	0	0	0	0	0	0
8	Yali	1	1	0	0	1	0	0	0	1	0	1	0	0	0	0	0	0	0	0	1	1	0	0	0	0	0	0	0	0	0	0	0	0	0	0	0	0	0	0	0	0	0	0	0	0	0	0
9	Yangpi	1	1	0	0	1	0	0	0	1	0	1	0	0	0	0	0	0	0	0	1	1	0	0	0	0	0	0	0	0	0	0	0	0	0	0	0	0	0	0	0	0	0	0	0	0	0	0
10	Yimrep	1	1	0	0	1	0	0	0	1	0	1	0	0	0	0	0	0	0	0	1	1	0	0	0	0	0	0	0	0	0	0	0	0	0	0	0	0	0	0	0	0	0	0	0	0	0	0
11	Yokumsang	1	1	0	0	1	0	0	0	1	0	1	0	0	0	0	0	0	0	0	1	1	0	0	0	0	0	0	0	0	0	0	0	0	0	0	0	0	0	0	0	0	0	0	0	0	0	0
12	Yonyu	1	1	0	0	1	0	0	0	1	0	0	0	0	0	0	0	0	0	0	1	1	0	0	0	0	0	0	0	0	0	0	0	0	0	0	0	0	0	0	0	0	0	0	0	0	0	0
Total: Yes		12	12	0	0	11	12	0	2	11	0	10	1	2	0	0	0	0	0	0	11	11	0	4	12	12	4	4	0	0	0	0	0	0	0	0	0	0	0	0	0	0	0	0	0	0	0	0

Source: Department of Economics & Statistics & Village Functionaries

Table 4.9.7: Village-wise Availability of Basic Amenities

District		Tuensang		Block																	Sangsangyu																										
AVAILABILITY OF BASIC AMENITIES IN THE BLOCK AS ON 31st MARCH 2024: Yes=1, No=0																																															
Sl. No.	Name of Village	Public Transport		Road Connectivity	Electricity	Phone service		Educational Institutes						Medical Facilities				Village Council Hall	Playground	Indoor Stadium	Marketing Shed	Anganwadi Centre	Fair Price Shop	Water Supply (PHED)	Public Toilet	Bank	ATM Booth	Police Beat Post	Police Station	Common Service Centre (CSC)	Self Help Group (SHG)	Street Light	Internet connectivity (Fiber to the home (FTTH))														
		Bus	Taxi			Mobile	Landline	Postal Service	Primary School	Middle School	High School	Higher Secondary School	College	Government	Private	Government	Private																	Government	Private	Government	Private	Government	Private	Government	Private	Government	Private	Government	Private	Government	Private
1	2	5	6	7	8	9	10	11	12	13	14	15	16	17	18	19	20	21	22	23	24	25	26	27	28	29	30	31	32	33	34	35	36	37	38	39	40	41	42	43							
1	Bhumpakh	0	0	1	1	0	0	1	1	0	0	0	0	0	0	0	0	0	1	0	0	0	0	0	1	1	0	0	1	1	1	1	0	0	0	0	0	1	1	0	0	0	0				
2	Chendang	0	1	0	1	0	1	1	1	0	0	0	0	0	0	0	0	0	0	1	0	0	0	0	1	1	0	0	1	1	1	1	1	0	0	0	0	0	0	1	1	0	0	1			
3	Chingmelen	0	1	1	1	0	1	1	0	1	0	1	0	0	0	0	0	0	1	0	1	0	0	0	1	1	0	0	1	1	1	1	1	0	0	0	0	0	0	1	1	0	0	1	1		
4	Hak Village	0	1	1	1	0	1	1	0	0	0	0	0	0	0	0	0	0	0	0	0	0	0	0	1	1	1	1	1	1	1	1	1	1	0	0	0	0	0	0	0	1	1	0	0		
5	Hakchang	0	1	1	1	0	1	1	0	1	0	1	0	0	0	0	0	0	1	0	1	0	0	0	1	1	0	0	1	1	1	1	1	1	0	0	0	0	0	1	1	0	0	1	0	0	
6	Helipong	0	1	1	1	0	0	1	0	1	0	0	0	0	0	0	0	0	0	0	1	0	0	0	1	1	0	0	1	1	1	1	1	1	0	0	0	0	0	1	1	0	0	1	0	0	
7	Kejok	0	0	1	1	0	1	1	0	0	0	0	0	0	0	0	0	0	1	0	1	0	0	0	1	1	0	0	1	1	1	1	1	1	0	0	0	0	0	1	1	0	0	1	0	0	
8	Keshai	0	1	0	1	0	0	1	0	0	0	0	0	0	0	0	0	0	0	0	1	0	0	0	1	1	0	0	1	1	1	1	1	1	0	0	0	0	0	1	1	0	0	1	0	0	
9	Khudai	0	1	0	1	0	0	1	0	0	0	0	0	0	0	0	0	0	0	0	1	0	0	0	1	1	0	0	1	1	1	1	1	1	0	0	0	0	0	1	1	0	0	1	0	0	
10	Konya	0	1	0	1	0	1	0	1	1	1	1	0	0	0	0	0	0	0	0	1	0	0	0	1	1	0	0	1	1	1	1	1	1	1	0	0	0	0	0	1	1	0	0	1	0	0

Table 4.9.8: Village-wise Availability of Basic Amenities

SI. No.	District	Tuensang										Block										Shamator																								
		Name of Village										AVAILABILITY OF BASIC AMENITIES IN THE BLOCK AS ON 31st MARCH 2024: Yes=1, No=0										AVAILABILITY OF BASIC AMENITIES IN THE BLOCK AS ON 31st MARCH 2024: Yes=1, No=0																								
1	Chasair	Electricity	Road Connectivity	Public Transport			Phone service		Postal Service		Educational Institutes						Medical Facilities					Village Library	Big Dispensary	Sub-Centre	PHC (Primary Health Centre)	CHC (Community Health Centre)	Private Clinic/Hospital	Veterinary Health Centre	Village Council Hall	Playground	Indoor Stadium	Marketing Shed	Anganwadi Centre	Fair Price Shop	Water Supply (PHED)	Public Toilet	Bank	ATM Booth	Police Beat Post	Police Station	Common Service Centre (CSC)	Self Help Group (SHG)	Street Light	Internet connectivity (Fiber to the home (FTTH))		
				i) Government	ii) Private	iii) Private	Taxi	Bus	Mobile	Landline	Government	Private	Government	Private	Government	Private	Government	Private	Government	Private	Government																								Private	Government
2	Lasikur	3	4	5	6	7	8	9	10	11	12	13	14	15	16	17	18	19	20	21	22	23	24	25	26	27	28	29	30	31	32	33	34	35	36	37	38	39	40	41	42	43				
3	Leangkonger	1	1	0	0	0	1	1	1	1	0	0	0	0	0	0	0	0	0	0	0	0	0	0	0	0	1	1	0	0	1	1	1	0	0	0	0	0	0	1	0	0	0	0		
4	Muleangkjur	1	1	0	0	0	1	1	1	1	0	0	0	0	0	0	0	0	0	0	0	0	0	0	0	0	1	1	0	0	1	1	1	1	0	0	0	0	0	0	1	0	0	0	0	
5	Rurur	1	1	0	0	0	1	1	1	1	0	0	0	0	0	0	0	0	0	0	0	0	0	0	0	0	1	1	0	0	1	1	1	1	0	0	0	0	0	0	1	0	0	0	0	
6	Sangphur	1	1	0	0	1	1	0	1	1	0	0	1	0	0	0	0	0	0	0	0	0	0	0	0	0	1	1	0	0	1	1	1	1	0	0	0	0	0	1	0	0	0	0	0	
7	Shamator Village	1	1	0	0	0	1	1	1	1	0	0	0	0	0	0	0	0	0	0	0	0	0	0	0	0	1	1	0	0	1	1	1	1	0	0	0	0	0	1	0	0	0	0	0	
8	Sikiur 'A' & 'b'	1	1	0	0	0	1	1	1	1	0	0	0	0	0	0	0	0	0	0	0	0	0	0	0	0	1	1	0	0	1	1	1	1	0	0	0	0	0	1	0	0	0	0	0	
9	Wapher	1	1	0	0	0	1	1	1	1	0	0	0	0	0	0	0	0	0	0	0	0	0	0	0	0	1	1	0	0	1	1	1	1	0	0	0	0	0	1	0	0	0	0	0	
10	Yakor	1	1	0	0	1	1	0	1	1	0	1	0	1	0	0	0	0	0	0	0	0	0	0	0	0	1	1	0	0	1	1	1	1	0	0	0	0	0	1	0	0	0	0	0	0
Total: Yes		10	10	0	0	2	10	0	6	10	0	9	0	2	0	0	0	0	0	0	0	7	0	0	0	1	10	10	0	3	10	10	10	9	0	0	0	0	0	0	0	0	0	0	0	

Source: Department of Economics & Statistics & Village Functionaries

Table 4.9.9: Village-wise Availability of Basic Amenities

Sl. No.	Name of Village	Tuensang			Block																		Thonoknyu																									
		Electricity	Road Connectivity	Public Transport	Mobile	Landline	Postal Service	Educational Institutes				Medical Facilities					Village Council Hall	Playground	Indoor Stadium	Marketing Shed	Anganwadi Centre	Fair Price Shop	Water Supply (PHED)	Public Toilet	Bank	ATM Booth	Police Beat Post	Police Station	Common Service Centre (CSC)	Self Help Group (SHG)	Street Light	Internet connectivity (Fiber to the home (FTTH))																
1	2	3	4	5	6	7	8	9	10	11	12	13	14	15	16	17	18	19	20	21	22	23	24	25	26	27	28	29	30	31	32	33	34	35	36	37	38	39	40	41	42	43						
1	Chilliso	1	1	0	0	1	0	1	0	1	0	0	0	0	0	0	0	0	0	0	1	0	1	0	0	0	0	1	1	0	1	1	1	1	0	0	0	0	0	1	0	0	0	0	0			
2	Chipur	1	1	0	0	1	0	1	0	1	0	1	0	0	0	0	0	0	0	0	1	0	1	0	0	0	1	1	0	1	1	1	1	1	0	0	0	0	0	0	0	1	1	0	0	0		
3	Jejeiking	1	1	0	0	1	0	1	0	0	0	0	0	0	0	0	0	0	0	0	0	0	0	0	0	0	1	1	0	0	1	1	1	1	1	0	0	0	0	0	0	1	0	0	0	0		
4	Kengjing	1	1	0	0	1	0	1	0	0	1	0	0	0	0	0	0	0	0	0	0	0	0	0	0	0	1	1	0	0	1	1	1	1	1	0	0	0	0	0	0	0	0	0	0	0	0	
5	New Sanglao	1	1	0	0	1	0	1	0	0	1	0	0	0	0	0	0	0	0	0	0	0	0	0	0	0	1	1	0	0	1	1	1	1	1	0	0	0	0	0	0	0	0	0	0	0	0	
6	Pang	1	1	0	0	1	0	1	0	0	1	0	0	0	0	0	0	0	0	0	0	0	1	0	0	0	1	1	0	0	1	1	1	1	1	0	0	0	0	0	0	0	0	0	0	0	0	
7	Pangking	1	1	0	0	1	0	1	0	0	0	0	0	0	0	0	0	0	0	0	0	0	0	0	0	0	1	1	0	0	1	1	1	1	0	0	0	0	0	0	0	0	0	0	0	0	0	
8	Pessu	1	1	0	0	1	1	0	1	0	1	0	1	0	0	0	0	0	0	0	0	0	1	0	0	0	1	1	0	0	1	1	1	1	1	0	0	0	0	0	0	1	1	1	0	0	0	
9	Sanglao	1	1	0	0	1	0	1	0	1	1	0	0	0	0	0	0	0	0	0	0	0	1	0	0	0	1	1	0	0	1	1	1	1	1	0	0	0	0	0	0	0	0	0	0	0	0	0
10	Thangoun (Peshu Nyukya)	1	1	0	0	1	0	1	0	0	0	0	0	0	0	0	0	0	0	0	0	0	0	0	0	0	1	1	0	0	1	1	1	0	0	0	0	0	0	0	0	0	1	1	0	0	0	
11	Thoktsur	1	1	0	0	1	0	1	0	0	1	0	0	0	0	0	0	0	0	0	0	1	0	0	0	0	1	1	0	0	1	1	1	0	0	1	0	0	0	0	0	0	0	0	0	0	0	0
12	Thongsnyu	1	1	0	0	1	0	1	0	0	1	0	0	0	0	0	0	0	0	0	0	0	0	0	0	0	1	1	0	0	1	1	1	0	0	0	0	0	0	0	0	0	0	0	0	0	0	0
13	Thonoknyu Village	1	1	0	0	1	0	1	0	0	1	0	1	0	0	0	0	0	0	0	0	0	1	0	0	0	1	1	0	0	1	1	1	0	0	0	0	0	0	0	0	0	0	0	0	0	0	0
14	Wei	1	1	0	0	1	0	1	0	0	1	0	0	1	0	0	0	0	0	0	0	0	1	0	0	0	1	1	0	0	1	1	1	0	0	0	0	0	0	0	0	0	0	0	0	0	0	0
Total: Yes		14	14	0	0	1	14	0	3	11	1	4	1	2	0	0	0	0	0	5	0	7	1	0	0	1	14	13	0	3	13	12	12	8	0	0	0	0	0	1	13	4	0	0	0			

Source: Department of Economics & Statistics & Village Functionaries

Table 4.10.2: Village-wise Availability of Basic Amenities

Sl. No.	Name of Village	Wokha				Changpang																																																			
		Public Transport				Block																																																			
AVAILABILITY OF BASIC AMENITIES IN THE BLOCK AS ON 31st MARCH 2024: Yes=1, No=0																																																									
		Electricity	Road Connectivity	Bus		Phone service		Postal Service	Educational Institutes						Medical Facilities				Village Council Hall	Playground	Indoor Stadium	Marketing Shed	Anganwadi Centre	Fair Price Shop	Water Supply (PHED)	Public Toilet	Bank	ATM Booth	Police Beat Post	Police Station	Common Service Centre (CSC)	Self Help Group (SHG)	Street Light	Internet connectivity (Fiber to the home (FTTH))																							
				i) Government	ii) Private	i) Government	ii) Private		i) Government	ii) Private	i) Government	ii) Private	i) Government	ii) Private	i) Government	ii) Private	Sub-Centre	PHC (Primary Health Centre)																	CHC (Community Health Centre)	Private Clinic/Hospital																					
1	2	3	4	5	6	7	8	9	10	11	12	13	14	15	16	17	18	19	20	21	22	23	24	25	26	27	28	29	30	31	32	33	34	35	36	37	38	39	40	41	42	43															
1	Ahgaufito	1	1	0	0	0	1	0	0	1	0	0	0	0	0	0	0	0	0	0	0	0	0	0	0	0	0	0	0	0	1	1	1	0	0	0	0	0	0	0	0	0	0	0	0	0	0	0									
2	Aitepyong	1	1	0	0	0	1	0	1	1	1	1	1	1	1	1	0	0	0	1	0	1	0	0	0	0	0	0	0	0	1	1	1	1	1	0	0	0	0	0	0	0	0	0	0	0	0	0	0	0	0						
3	Akahuto	1	1	0	0	0	1	0	0	1	0	0	0	0	0	0	0	0	0	0	0	0	0	0	0	0	0	0	0	1	1	1	1	1	0	0	0	0	0	0	0	0	0	0	0	0	0	0	0	0	0	0					
4	Akuhaiaqa	1	1	0	0	0	1	0	0	1	0	0	0	0	0	0	0	0	0	0	0	0	0	0	0	0	0	0	0	1	1	1	1	1	0	0	0	0	0	0	0	0	0	0	0	0	0	0	0	0	0	0	0				
5	Akuk New	1	1	0	1	1	1	0	0	1	0	0	0	1	0	0	0	0	0	0	0	1	0	0	0	0	0	0	1	1	1	1	1	0	1	0	0	0	0	0	0	0	0	0	0	0	0	0	0	0	0	0	0	0			
6	Akuk Old	1	1	0	0	1	1	0	1	1	0	1	1	1	1	0	0	0	0	0	1	0	1	0	0	0	0	1	1	1	1	1	1	1	1	1	0	0	0	0	0	0	0	0	0	0	0	0	0	0	0	0	0	0			
7	Amboto New	1	1	0	0	0	1	0	0	1	0	0	0	0	0	0	0	0	0	0	0	1	0	0	0	0	0	1	1	1	1	1	1	1	1	1	0	0	0	0	0	0	0	0	0	0	0	0	0	0	0	0	0	0	0		
8	Amboto Old	1	1	0	0	0	1	0	0	1	0	0	0	0	0	0	0	0	0	0	0	1	0	0	0	0	0	1	1	1	1	1	1	1	1	1	1	0	0	0	0	0	0	0	0	0	0	0	0	0	0	0	0	0	0	0	0

Table 4.10.3: Village-wise Availability of Basic Amenities

Sl. No.	Name of Village	Wokha			Block																Chukitong																
		Public Transport			Phone service		Postal Service			Educational Institutes						Medical Facilities																					
		Bus	Taxi	Landline	Mobile	Government	Private	Government	Private	Government	Private	Government	Private	Government	Private	Government	Private	Government	Private	Government	Private	Government	Private	Government	Private	Government	Private	Government	Private								
1	2																																				
1	Chukitong	0	1	0	1	1	1	1	1	1	1	1	1	1	1	1	1	1	1	1	1	1	1	1	1	1	1	1	1	1	0						
2	Koto	0	1	0	1	0	1	0	0	0	0	0	0	0	0	0	0	0	0	0	0	0	0	0	0	0	0	0	0	0	0	0					
3	Longla	0	1	0	1	0	1	0	0	0	0	0	0	0	0	0	0	0	0	0	0	0	0	0	0	0	0	0	0	0	0	0					
4	Mungya	0	1	0	1	0	1	0	0	0	0	0	0	0	0	0	0	0	0	0	0	0	0	0	0	0	0	0	0	0	0	0					
5	Nrung Longidang	1	1	0	1	0	1	0	1	0	0	0	0	0	0	0	0	0	0	0	0	0	0	0	0	0	0	0	0	0	0	0	0				
6	Nungying	1	1	0	1	0	1	0	0	0	0	0	0	0	0	0	0	0	0	0	0	0	0	0	0	0	0	0	0	0	0	0	0				
7	Ruzumphen	0	0	0	0	0	0	0	0	0	0	0	0	0	0	0	0	0	0	0	0	0	0	0	0	0	0	0	0	0	0	0	0				
8	Seluku	0	1	0	1	0	1	0	0	0	0	0	0	0	0	0	0	0	0	0	0	0	0	0	0	0	0	0	0	0	0	0	0	0			
9	Thenhya	0	1	0	1	0	0	0	0	0	0	0	0	0	0	0	0	0	0	0	0	0	0	0	0	0	0	0	0	0	0	0	0	0			
10	Tsungiki	0	1	0	1	0	0	1	0	0	0	0	0	0	0	0	0	0	0	0	0	0	0	0	0	0	0	0	0	0	0	0	0	0	0		
11	Yanthamo	1	1	0	1	0	0	1	0	0	0	0	0	0	0	0	0	0	0	0	0	0	0	0	0	0	0	0	0	0	0	0	0	0	0		
12	Yimkha	0	1	0	1	0	0	1	0	0	0	0	0	0	0	0	0	0	0	0	0	0	0	0	0	0	0	0	0	0	0	0	0	0	0	0	
Total: Yes		2	11	12	0	4	11	1	9	1	2	1	1	1	0	0	0	0	0	0	0	0	0	0	0	0	0	0	0	0	0	0	0	0	0	0	0

Source: Department of Economics & Statistics & Village Functionaries

Table 4.10.5: Village-wise Availability of Basic Amenities

Sl. No.	District	Wokha										Block										Sanis																										
		Wokha										Block										Sanis																										
		AVAILABILITY OF BASIC AMENITIES IN THE BLOCK AS ON 31st MARCH 2024: Yes=1, No=0																																														
	Name of Village	Electricity	Road Connectivity	Public Transport			Phone service		Postal Service	Educational Institutes						Medical Facilities				Village Council Hall	Playground	Indoor Stadium	Marketing Shed	Anganwadi Centre	Fair Price Shop	Water Supply (PHED)	Public Toilet	Bank	ATM Booth	Police Beat Post	Police Station	Common Service Centre (CSC)	Self Help Group (SHG)	Street Light	Internet connectivity (Fiber to the home (FTTH))													
				i) Government	ii) Private	iii) Private	Bus	Taxi		Mobile	Landline	Primary School	Middle School	High School	Higher Secondary School	College	Big Dispensary	Sub-Centre	PHC (Primary Health Centre)																	CHC (Community Health Centre)	Private Clinic/Hospital	Village Library	Village Council Hall	Playground	Indoor Stadium	Marketing Shed	Anganwadi Centre	Fair Price Shop	Water Supply (PHED)	Public Toilet	Bank	ATM Booth
1	2	3	4	5	6	7	8	9	10	11	12	13	14	15	16	17	18	19	20	21	22	23	24	25	26	27	28	29	30	31	32	33	34	35	36	37	38	39	40	41	42	43						
1	Aree New	1	1	0	0	1	1	0	1	1	0	0	0	0	0	0	0	0	0	0	0	0	0	0	0	0	1	1	0	0	1	1	1	0	0	0	0	0	0	1	1	0	0					
2	Aree Old	1	1	0	0	1	1	0	1	1	0	0	0	0	0	0	0	0	0	0	0	0	0	0	0	0	0	0	0	0	1	1	1	0	0	0	0	0	0	0	0	0	0					
3	Ashaa	1	1	0	0	1	1	0	0	1	0	0	0	0	0	0	0	0	0	0	0	0	0	0	0	0	0	0	0	1	1	1	1	1	0	0	0	0	0	0	0	0	0	0				
4	Chudi	1	1	0	0	1	1	0	0	1	0	0	0	0	0	0	0	0	0	0	0	0	0	0	0	0	0	0	0	1	1	1	1	1	0	0	0	0	0	0	0	0	0	0	0			
5	Lakhuri	1	1	0	0	1	1	0	1	1	1	1	1	0	1	0	0	0	0	0	1	0	0	0	0	0	0	0	0	0	1	1	1	1	1	0	0	0	0	0	0	0	0	0	0	0		
6	Longtsung	1	1	0	0	1	1	0	1	1	0	1	0	1	0	0	0	0	0	0	0	0	0	0	0	0	0	0	0	1	1	1	1	1	1	0	0	0	0	0	0	0	0	0	0	0	0	
7	Lotsu	1	1	1	0	0	1	0	1	1	1	0	0	1	0	0	0	0	0	0	0	0	0	0	0	0	0	0	0	1	1	1	1	1	1	0	0	0	0	0	0	0	0	0	0	0	0	0
8	Makharung	1	1	0	0	1	1	0	0	1	0	0	0	0	0	0	0	0	0	0	0	0	0	0	0	0	0	0	0	1	1	1	1	1	0	0	0	0	0	0	0	0	0	0	0	0	0	0
9	Meshangpen	1	1	0	0	1	1	0	0	1	0	1	0	0	0	0	0	0	0	0	0	0	0	0	0	0	0	0	0	1	1	1	1	1	1	0	0	0	0	0	0	0	0	0	0	0	0	0
10	Moitan	1	1	0	0	1	1	0	1	1	0	1	0	0	0	0	0	0	0	0	0	0	0	0	0	0	0	0	0	1	1	1	1	1	1	0	0	0	0	0	0	0	0	0	0	0	0	0

Table 4.10.6: Village-wise Availability of Basic Amenities

Sl. No.	Name of Village	Wokha										Wokha										Block										Wokha																					
		Public Transport										Educational Institutes										Medical Facilities										Other Amenities																					
1	2	3	4	5	6	7	8	9	10	11	12	13	14	15	16	17	18	19	20	21	22	23	24	25	26	27	28	29	30	31	32	33	34	35	36	37	38	39	40	41	42	43											
1	Changsu New	1	1	0	1	1	1	0	1	1	1	0	0	0	0	0	0	0	0	0	1	0	1	0	0	0	0	0	0	0	1	1	0	0	0	0	0	0	0	0	0	0	0	0	0	0							
2	Changsu Old	1	1	0	1	1	1	0	1	1	0	1	0	1	0	0	0	0	0	0	0	0	0	0	0	0	0	0	0	0	1	1	0	0	0	0	0	0	0	0	0	0	0	0	0	0	0	0	0				
3	Ekhyo	1	1	0	1	0	1	0	0	0	0	0	0	0	0	0	0	0	0	0	0	0	0	0	0	0	0	0	0	0	0	0	0	0	0	0	0	0	0	0	0	0	0	0	0	0	0	0	0	0			
4	Ekokjü	1	1	0	0	0	1	0	0	0	0	0	0	0	0	0	0	0	0	0	0	0	0	0	0	0	0	0	0	0	0	0	0	0	0	0	0	0	0	0	0	0	0	0	0	0	0	0	0	0	0		
5	Elumyo	1	1	0	0	1	1	0	1	1	0	1	0	0	0	0	0	0	0	0	1	0	1	0	0	0	0	0	0	0	0	0	0	0	0	0	0	0	0	0	0	0	0	0	0	0	0	0	0	0	0	0	
6	Englan	1	1	1	0	0	1	0	1	1	0	1	0	1	0	0	0	0	0	0	1	0	0	1	0	0	0	0	0	0	0	0	0	0	0	0	0	0	0	0	0	0	0	0	0	0	0	0	0	0	0	0	
7	Humtso	1	1	0	0	1	1	0	1	1	0	0	0	0	0	0	0	0	0	0	1	0	0	1	0	0	0	0	0	0	0	0	0	0	0	0	0	0	0	0	0	0	0	0	0	0	0	0	0	0	0	0	
8	Longsa	1	1	0	0	1	1	0	1	1	1	1	1	0	1	0	0	0	0	0	0	0	0	0	0	0	0	0	0	0	0	0	0	0	0	0	0	0	0	0	0	0	0	0	0	0	0	0	0	0	0	0	0
9	Longsachung	1	1	0	0	1	1	0	0	1	0	1	0	0	0	0	0	0	0	0	0	0	0	0	0	0	0	0	0	0	0	0	0	0	0	0	0	0	0	0	0	0	0	0	0	0	0	0	0	0	0	0	0

Table 4.10.7: Village-wise Availability of Basic Amenities

Sl. No.	District	Wokha					Block														Wozhuro																													
		AVAILABILITY OF BASIC AMENITIES IN THE BLOCK AS ON 31st MARCH 2024: Yes=1, No=0																																																
	Name of Village	Electricity	Road Connectivity	Public Transport			Mobile	Landline	Postal Service	Educational Institutes						Medical Facilities					Village Council Hall	Playground	Indoor Stadium	Marketing Shed	Anganwadi Centre	Fair Price Shop	Water Supply (PHED)	Public Toilet	Bank	ATM Booth	Police Beat Post	Police Station	Common Service Centre (CSC)	Self Help Group (SHG)	Street Light	Internet connectivity (Fiber to the home (FTTH))														
1	2	3	4	5	6	7	8	9	10	11	12	13	14	15	16	17	18	19	20	21	22	23	24	25	26	27	28	29	30	31	32	33	34	35	36	37	38	39	40	41	42	43								
1	Hanku	1	1	0	0	1	1	0	0	0	1	0	0	0	0	0	0	0	0	0	0	1	0	0	0	0	1	1	0	1	1	1	1	0	0	0	0	0	0	1	1	0	0							
2	Khumsu/ Khumsu	1	1	0	0	1	1	0	0	0	1	0	0	0	0	0	0	0	0	0	0	0	0	0	0	0	1	0	0	1	0	0	0	0	0	0	0	0	0	0	1	0	0							
3	L. Yanthung	1	1	0	0	1	1	0	0	0	1	0	0	0	0	0	0	0	0	0	0	0	0	0	0	0	1	0	0	1	0	0	1	1	0	0	0	0	0	0	0	0	0	0						
4	Meriyen	1	1	0	0	1	1	0	0	0	1	0	0	0	0	0	0	0	0	0	0	0	0	0	0	0	1	0	0	1	0	0	1	1	0	0	0	0	0	0	0	0	0	0	0					
5	N/Longchum	1	1	0	0	1	1	0	0	0	1	0	0	0	0	0	0	0	0	0	0	0	0	0	0	0	1	0	0	1	0	0	1	1	0	0	0	0	0	0	0	0	0	0	0	0				
6	Phiro	1	1	0	0	1	1	0	1	0	1	0	0	0	0	0	0	0	0	1	0	0	0	0	0	0	1	0	0	1	0	0	1	1	1	0	0	0	0	0	0	1	1	0	0					
7	Pongitong	1	1	0	0	1	1	0	1	0	1	0	0	0	0	0	0	0	0	0	0	1	0	0	0	0	1	0	0	1	0	0	1	1	1	0	0	0	0	0	0	0	0	0	0	0				
8	Sankiron	1	1	0	0	1	1	0	1	0	1	0	0	0	0	0	0	0	0	1	0	0	0	0	0	0	1	0	0	1	0	0	1	1	1	0	0	0	0	0	0	0	0	0	0	0	0			
9	Shaki	1	1	0	0	1	1	0	0	0	1	0	0	0	0	0	0	0	0	0	0	0	0	0	0	0	1	0	0	1	0	0	1	1	1	0	0	0	0	0	0	0	0	0	0	0	0	0		
10	Totsu	1	1	0	0	1	1	0	0	0	1	0	0	0	0	0	0	0	0	0	0	0	0	0	0	0	1	0	0	1	0	0	1	1	1	0	0	0	0	0	0	0	0	0	0	0	0	0	0	
11	Tsungza	1	1	0	0	1	1	0	0	0	1	0	0	0	0	0	0	0	0	0	0	0	0	0	0	0	1	0	0	1	0	0	1	1	1	0	0	0	0	0	0	0	0	0	0	0	0	0	0	0
	Total: Yes	11	11	0	0	10	11	0	3	11	0	2	0	0	0	0	0	0	2	0	2	0	0	0	0	11	9	0	7	10	11	10	5	0	0	0	0	0	0	0	0	1	11	5	0					

Source: Department of Economics & Statistics & Village Functionaries

Table 4.1.1.1: Village-wise Availability of Basic Amenities

Sl. No.	Name of Village	Zunheboto											Block											Akuhaito																				
		Public Transport				Phone service		Educational Institutes					Medical Facilities				Indoor Stadium			Playground			Village Council Hall		Fair Price Shop		Water Supply (PHED)		Public Toilet		Bank		ATM Booth		Police Beat Post		Police Station		Common Service Centre (CSC)		Self Help Group (SHG)		Street Light	
		i) Government	ii) Private	iii) Private	Bus	Taxi	Mobile	Landline	Postal Service	Primary School	Middle School	High School	Higher Secondary School	College	Sub-Centre	Big Dispensary	PHC (Primary Health Centre)	CHC (Community Health Centre)	Private Clinic/Hospital	Veterinary Health Centre	Village Stadium	Marking Shed	Anganwadi Centre	Fair Price Shop	Water Supply (PHED)	Public Toilet	Bank	ATM Booth	Police Beat Post	Police Station	Common Service Centre (CSC)	Self Help Group (SHG)	Street Light	Internet connectivity (Fiber to the home (FTTH))										
1	Asukhuto	1	0	0	1	0	1	0	1	1	0	0	0	0	0	1	0	0	0	1	0	0	1	1	0	0	0	0	0	0	0	1	1	0										
2	Awotsakili	1	0	0	1	0	0	0	0	1	0	0	0	0	0	0	0	0	0	1	0	0	1	1	0	0	0	0	0	0	1	1	0											
3	Emlomi	1	0	0	1	0	0	0	0	1	0	0	0	0	0	0	0	0	0	1	0	0	1	1	0	0	0	0	0	0	1	1	0											
4	Krimitomi	1	0	0	1	0	0	0	0	1	0	0	0	0	0	0	0	0	0	1	0	0	1	1	0	0	0	0	0	0	1	1	0											
5	Litsami	1	0	0	1	0	0	0	0	1	0	0	0	0	0	0	0	0	0	1	0	0	1	1	0	0	0	0	0	0	1	1	0											
6	Lokobomi	1	0	0	1	0	0	0	0	1	0	0	0	0	0	0	0	0	0	1	0	0	1	1	0	0	0	0	0	0	1	1	0											
7	Mapulumi	1	0	0	1	0	0	0	0	1	0	0	0	0	0	0	0	0	0	1	0	0	1	1	0	0	0	0	0	0	1	1	0											
8	Naghuto New	1	0	0	1	0	0	0	0	1	0	0	0	0	0	0	0	0	0	1	0	0	1	1	0	0	0	0	0	0	1	1	0											
9	Naghuto Old	1	0	0	1	0	0	0	0	1	0	0	0	0	0	0	0	0	0	1	0	0	1	1	0	0	0	0	0	0	1	1	0											
10	Philimi	1	0	0	1	0	0	0	0	1	0	0	0	0	0	0	0	0	0	1	0	0	1	1	0	0	0	0	0	0	1	1	0											
11	Roto New	1	0	0	1	0	0	0	0	1	0	0	0	0	0	0	0	0	0	1	0	0	1	1	0	0	0	0	0	0	1	1	0											
12	Roto Old	1	0	0	1	0	0	0	0	1	0	0	0	0	0	0	0	0	0	1	0	0	1	1	0	0	0	0	0	0	1	1	0											
13	Sukomi	1	0	0	1	0	0	0	0	1	0	0	0	0	0	0	0	0	0	1	0	0	1	1	0	0	0	0	0	0	1	1	0											
14	Vekuho New	1	0	0	1	0	0	0	0	1	0	0	0	0	0	0	0	0	0	1	0	0	1	1	0	0	0	0	0	0	1	1	0											
15	Vekuho Old	1	0	0	1	0	0	0	0	1	0	0	0	0	0	0	0	0	0	1	0	0	1	1	0	0	0	0	0	0	1	1	0											
16	Yesheluto	1	0	0	1	0	0	0	0	1	0	0	0	0	0	0	0	0	0	1	0	0	1	1	0	0	0	0	0	0	1	1	0											
Total: Yes		16	16	0	1	16	0	3	16	0	8	0	0	0	7	0	7	0	0	16	16	0	16	16	0	0	0	0	0	16	5	0												

Source: Department of Economics & Statistics & Village Functionaries

Table 4.11.4: Village-wise Availability of Basic Amenities

Sl. No.	Name of Village	Zunheboto						Satakha																																				
		Public Transport						Block																																				
AVAILABILITY OF BASIC AMENITIES IN THE BLOCK AS ON 31 st MARCH 2024: Yes=1, No=0																																												
	Electricity	Road Connectivity	Bus			Phone service			Educational Institutes						Medical Facilities																													
			i) Government	ii) Private	iii) Private	Taxi	Mobile	Landline	Postal Service	Primary School	Middle School	High School	Higher Secondary School	College	Village Library	Big Dispensary	Sub-Centre	PHC (Primary Health Centre)	CHC (Community Health Centre)	Private Clinic/Hospital	Veterinary Health Centre	Village Council Hall	Playground	Indoor Stadium	Marketing Shed	Anganwadi Centre	Fair Price Shop	Water Supply (PHED)	Public Toilet	Bank	ATM Booth	Police Beat Post	Police Station	Common Service Centre (CSC)	Self Help Group (SHG)	Street Light	Internet connectivity (Fiber to the home (FTTH))							
1	2	3	4	5	6	7	8	9	10	11	12	13	14	15	16	17	18	19	20	21	22	23	24	25	26	27	28	29	30	31	32	33	34	35	36	37	38	39	40	41	42	43		
1	Ghukhuyi	1	1	0	0	1	1	0	0	1	0	0	0	0	0	0	0	0	0	1	0	0	0	0	0	0	1	1	0	0	0	0	0	0	0	0	0	0	1	0	0	0	0	
2	Ghukiye	1	1	0	0	1	1	0	1	0	1	0	0	0	0	0	0	0	0	1	0	0	1	0	0	0	1	1	0	0	0	0	0	0	0	0	0	0	0	1	0	0	0	
3	Hoishe	1	1	0	0	1	1	0	0	1	0	0	0	0	0	0	0	0	0	1	0	0	0	0	0	0	1	1	0	0	0	0	0	0	0	0	0	0	0	1	0	0	0	
4	Khukiye	1	1	0	0	1	1	0	1	0	1	0	0	0	0	0	0	0	0	0	0	0	1	0	0	0	0	1	1	0	0	0	0	0	0	0	0	0	0	0	1	0	0	0
5	Kilo Old	1	1	0	0	1	1	0	0	1	0	0	0	0	0	0	0	0	0	0	0	0	0	0	0	0	1	1	0	0	0	0	0	0	0	0	0	0	0	1	0	0	0	
6	Kivikhu	1	1	0	0	1	1	0	1	0	1	0	0	1	0	0	0	0	0	0	0	0	1	0	0	0	1	1	0	0	0	0	0	0	0	0	0	0	0	1	0	0	0	
7	Kiyekhu	1	1	0	0	1	1	0	1	0	0	1	0	0	0	0	0	0	0	0	0	0	0	0	0	0	1	1	0	0	0	0	0	0	0	0	0	0	0	1	0	0	0	
8	Kulhopu	1	1	0	0	1	1	0	0	0	0	1	0	0	0	0	0	0	0	0	0	0	0	0	0	0	1	1	0	0	0	0	0	0	0	0	0	0	0	1	0	0	0	
9	Lukhai	1	1	0	0	1	1	0	0	1	0	0	0	0	0	0	0	0	0	0	0	0	0	0	0	0	1	1	0	0	0	0	0	0	0	0	0	0	1	0	0	0		
10	Momi	1	1	0	0	1	1	0	0	1	0	0	0	0	0	0	0	0	0	0	0	0	0	0	0	0	1	1	0	0	0	0	0	0	0	0	0	0	1	0	0	0		

Table 4.11.5: Village-wise Availability of Basic Amenities

Sl. No.	Name of Village	Zunheboto										Block										Satoi																																																																			
		Public Transport					Educational Institutes					Medical Facilities					Village Council Hall					Indoor Stadium					Marketing Shed					Anganwadi Centre					Fair Price Shop					Water Supply (PHED)					Public Toilet					Bank					ATM Booth					Police Beat Post					Police Station					Common Service Centre (CSC)					Self Help Group (SHG)					Street Light					Internet connectivity (Fiber to the home (FTTH))		
		i) Government	ii) Private	iii) Private	Taxi	Bus	Landline	Mobile	Postal Service	Primary School	Middle School	High School	Higher Secondary School	College	Big Dispensary	Sub-Centre	PHC (Primary Health Centre)	CHC (Community Health Centre)	Private Clinic/Hospital	Village Health Centre	Village Council Hall	Playground	Indoor Stadium	Marketing Shed	Anganwadi Centre	Fair Price Shop	Water Supply (PHED)	Public Toilet	Bank	ATM Booth	Police Beat Post	Police Station	Common Service Centre (CSC)	Self Help Group (SHG)	Street Light	Internet connectivity (Fiber to the home (FTTH))																																																					
1	2	3	4	5	6	7	8	9	10	11	12	13	14	15	16	17	18	19	20	21	22	23	24	25	26	27	28	29	30	31	32	33	34	35	36	37	38	39	40	41	42	43																																															
1	Ghokhuvi	1	1	0	1	1	0	1	1	0	1	0	0	0	0	0	0	0	0	0	1	1	0	0	1	1	1	0	0	0	0	0	0	0	0	0	0	0	0	0	0	0	0	0	0																																												
2	Hokiye	1	1	0	1	1	0	0	1	0	0	0	0	0	0	0	0	0	0	0	1	1	0	0	1	1	1	0	0	0	0	0	0	0	0	0	0	0	0	0	0	0	0	0	0	0	0																																										
3	Ikiye	1	1	0	1	1	0	0	1	0	0	0	0	0	0	0	0	0	0	0	1	1	0	0	1	1	1	0	0	0	0	0	0	0	0	0	0	0	0	0	0	0	0	0	0	0	0	0																																									
4	Itovi	1	1	0	1	1	0	0	1	0	0	0	0	0	0	0	0	0	0	0	1	1	0	0	1	1	1	0	0	0	0	0	0	0	0	0	0	0	0	0	0	0	0	0	0	0	0	0	0																																								
5	Kheshito	1	1	0	1	1	0	1	1	0	0	0	0	0	0	0	0	0	0	0	1	1	0	0	1	1	1	0	0	0	0	0	0	0	0	0	0	0	0	0	0	0	0	0	0	0	0	0	0																																								
6	Khuvuxu	1	1	0	1	1	0	0	1	0	0	0	0	0	0	0	0	0	0	0	1	1	0	0	1	1	1	0	0	0	0	0	0	0	0	0	0	0	0	0	0	0	0	0	0	0	0	0	0																																								
7	Satoi	1	1	1	0	1	1	0	1	0	0	0	1	0	0	0	0	0	0	0	1	1	0	0	1	1	1	0	0	0	0	0	0	0	0	0	0	0	0	0	0	0	0	0	0	0	0	0	0	0																																							
8	Thakiye	1	1	0	1	1	0	1	1	0	0	0	0	0	0	0	0	0	0	0	1	1	0	0	1	1	1	0	0	0	0	0	0	0	0	0	0	0	0	0	0	0	0	0	0	0	0	0	0	0																																							
9	Tsuruhu	1	1	0	1	1	0	0	1	0	0	0	0	0	0	0	0	0	0	0	1	1	0	0	1	1	1	0	0	0	0	0	0	0	0	0	0	0	0	0	0	0	0	0	0	0	0	0	0	0																																							
10	Tsutoho	1	1	0	1	1	0	0	1	0	0	0	0	0	0	0	0	0	0	0	1	1	0	0	1	1	1	0	0	0	0	0	0	0	0	0	0	0	0	0	0	0	0	0	0	0	0	0	0																																								
Total: Yes		10	10	1	0	10	0	4	7	0	4	0	1	0	0	0	0	0	0	10	10	0	0	10	10	10	10	1	0	1	0	0	0	0	0	0	0	0	0	0	0	0	0	0	0	0	0	0																																									

Source: Department of Economics & Statistics & Village Functionaries

Table 4.11.6: Village-wise Availability of Basic Amenities

Sl. No.	Name of Village	Zunheboto										Block										Suruhoto																							
		AVAILABILITY OF BASIC AMENITIES IN THE BLOCK AS ON 31st MARCH 2024: Yes=1, No=0																																											
1	2	3	4	5	6	7	8	9	10	11	12	13	14	15	16	17	18	19	20	21	22	23	24	25	26	27	28	29	30	31	32	33	34	35	36	37	38	39	40	41	42	43			
1	A/Saghami	1	1	0	0	1	1	0	1	1	0	1	0	0	0	0	0	0	0	1	0	1	0	0	0	0	1	1	0	1	1	1	0	0	0	0	0	0	0	0	1	1	0	0	
2	Achikhu 'A'	1	1	0	0	1	1	0	1	1	0	1	0	0	0	0	0	0	0	1	0	0	0	0	0	0	1	1	0	1	1	1	0	0	0	0	0	0	0	0	1	1	0	0	
3	Achikhu B'	1	1	0	0	1	1	0	1	1	0	0	0	0	0	0	0	0	0	1	0	0	0	0	0	0	1	1	0	1	1	1	0	0	0	0	0	0	0	0	0	1	1	0	0
4	Akhakhu	1	1	0	0	1	1	0	0	1	0	0	0	0	0	0	0	0	0	0	0	0	0	0	0	0	1	1	0	1	1	1	0	0	0	0	0	0	0	0	0	1	1	0	0
5	Asuto	1	1	0	0	1	1	0	1	1	0	0	0	1	0	0	0	0	0	0	0	0	1	0	0	0	1	1	0	1	1	1	0	0	0	0	0	0	0	0	1	1	0	0	
6	Atunakugha	1	1	0	0	1	1	0	0	1	0	0	0	0	0	0	0	0	0	0	0	0	0	0	0	0	1	1	0	1	1	1	0	0	0	0	0	0	0	0	1	1	0	0	
7	Kathara	1	1	0	0	1	1	0	1	1	0	1	0	0	0	0	0	0	0	0	0	0	1	0	0	0	1	1	0	1	1	1	0	0	0	0	0	0	0	0	1	1	0	0	
8	Kholeboto	1	1	0	0	1	1	0	0	1	0	0	0	0	0	0	0	0	0	0	0	0	1	0	0	0	1	1	0	1	1	1	0	0	0	0	0	0	0	1	1	0	0		
9	Kikhevi	1	1	0	0	1	1	0	0	1	0	0	0	0	0	0	0	0	0	0	0	0	0	0	0	0	1	1	0	1	1	1	0	0	0	0	0	0	0	1	1	0	0		
10	Kitahu	1	1	0	0	1	1	0	0	1	0	0	0	0	0	0	0	0	0	0	0	0	0	0	0	0	1	1	0	1	1	1	0	0	0	0	0	0	0	1	1	0	0		

Table 4.1.1.7: Village-wise Availability of Basic Amenities

Sl. No.	District	Zunheboto			Block																Tokiye																														
		AVAILABILITY OF BASIC AMENITIES IN THE BLOCK AS ON 31 st MARCH 2024: Yes=1, No=0																																																	
Name of Village	Electricity	Road Connectivity	Public Transport			Postal Service	Educational Institutes						Medical Facilities						Village Library	Indoor Stadium	Marketing Shed	Anganwadi Centre	Fair Price Shop	Water Supply (PHED)	Public Toilet	Bank	ATM Booth	Police Beat Post	Police Station	Common Service Centre (CSC)	Self Help Group (SHG)	Street Light	Internet connectivity (Fiber to the home (FTTH))																		
			Bus	Taxi			Primary School	Middle School	High School	Higher Secondary School	College	Sub-Centre	PHC (Primary Health Centre)	CHC (Community Health Centre)	Private Clinic/Hospital	Veterinary Health Centre	Village Council Hall	Playground																																	
1	2	3	4	5	6	7	8	9	10	11	12	13	14	15	16	17	18	19	20	21	22	23	24	25	26	27	28	29	30	31	32	33	34	35	36	37	38	39	40	41	42	43									
1	Aghiyili	1	1	0	0	1	1	0	1	0	0	1	0	0	0	0	0	0	0	0	0	0	0	0	0	0	0	1	1	0	1	1	1	1	0	0	0	0	0	0	1	0	0	0	0	0					
2	Aghuli	1	1	0	0	1	1	0	0	1	0	0	0	0	0	0	0	0	0	0	0	0	0	0	0	0	0	1	1	0	1	1	1	1	0	0	0	0	0	0	0	0	1	0	0	0	0				
3	Akuba (A+B)	1	1	0	0	1	1	0	1	0	0	1	0	0	0	0	0	0	0	0	0	0	0	0	0	0	0	1	1	0	1	1	1	1	0	0	0	0	0	0	0	0	0	0	0	0	0	0			
4	Ghokishe	1	1	0	0	1	1	0	1	0	1	0	0	0	0	0	0	0	0	0	0	0	0	0	0	0	0	1	1	0	1	1	1	1	0	0	0	0	0	0	0	0	0	0	0	0	0	0	0		
5	Ghuvishe	1	1	0	0	1	1	0	0	1	0	0	0	0	0	0	0	0	0	0	0	0	0	0	0	0	0	1	1	0	1	1	1	1	0	0	0	0	0	0	0	0	0	0	0	0	0	0	0		
6	Hoshipu	1	1	0	0	1	1	0	1	1	0	1	0	0	0	0	0	0	0	0	0	0	0	0	0	0	0	1	1	0	1	1	1	1	0	0	0	0	0	0	0	0	0	0	0	0	0	0	0	0	
7	Khehoto	1	1	0	0	1	1	0	0	1	0	1	0	0	0	0	0	0	0	0	0	0	0	0	0	0	0	1	1	0	1	1	1	1	0	0	0	0	0	0	0	0	0	0	0	0	0	0	0	0	
8	Khekiye	1	1	0	0	1	1	0	0	1	0	1	0	0	0	0	0	0	0	0	0	0	0	0	0	0	0	1	1	0	1	1	1	1	0	0	0	0	0	0	0	0	0	0	0	0	0	0	0	0	0
9	Khetoi	1	1	0	0	1	1	0	1	0	1	0	0	0	0	0	0	0	0	0	0	0	0	0	0	0	0	1	1	0	1	1	1	1	0	0	0	0	0	0	0	0	0	0	0	0	0	0	0	0	0
10	Khukishe	1	1	0	0	1	1	0	0	0	1	0	0	0	0	0	0	0	0	0	0	0	0	0	0	0	0	1	1	0	1	1	1	1	0	0	0	0	0	0	0	0	0	0	0	0	0	0	0	0	0
11	Kiltomi	1	1	0	0	1	1	0	0	0	1	0	0	0	0	0	0	0	0	0	0	0	0	0	0	0	0	1	1	0	1	1	1	1	0	0	0	0	0	0	0	0	0	0	0	0	0	0	0	0	0

Table 4.1.1.8: Village-wise Availability of Basic Amenities

Sl. No.	District	Zunheboto		Block	Zunheboto																	
AVAILABILITY OF BASIC AMENITIES IN THE BLOCK AS ON 31st MARCH 2024: Yes=1, No=0																						
1	2																					
1	Ashukhumi	1	1	1	1	1																
2	Baimbho	1	1	1	1	1																
3	Hekiye	1	1	1	1	1																
4	Kawoto	1	1	1	1	1																
5	Lizu Avigato	1	1	1	1	1																
6	Lizu Naghuto	1	1	1	1	1																
7	Lizu New	1	1	1	1	1																
		Electricity																				
		Road Connectivity																				
		Public Transport	i) Government	5	0	0																
			ii) Private	6	0	0																
			Taxi	7	1	1																
		Phone service	Mobile	8	1	1																
			Landline	9	0	0																
		Postal Service		10	1	1																
				11	1	1																
		Educational Institutes	i) Government	12	0	0																
							ii) Private	13	1	0												
			i) Government	14	0	0																
							ii) Private	15	1	0												
			i) Government	16	0	0																
							ii) Private	17	0	0												
		i) Government	18	0	0																	
						ii) Private	19	0	0													
		i) Government	20	0	0																	
						ii) Private	21	1	0													
		Medical Facilities	Village Library	22	2					2												
						Big Dispensary	23	1	0													
											Sub-Centre	24	0	0								
															PHC (Primary Health Centre)	25	0	0				
																			CHC (Community Health Centre)	26	0	0
		Veterinary Health Centre	28	1	1																	
						Village Council Hall	29	1	0													
										Playground	30	0	1									
														Indoor Stadium	31	1	0					
																		Marketing Shed	32	1	1	
																						Anganwadi Centre
		Fair Price Shop	34	1	1																	
						Water Supply (PHED)	35	1	0													
										Public Toilet	36	0	0									
														Bank	37	0	0					
																		ATM Booth	38	0	0	
																						Police Beat Post
		Police Station	40	1	0																	
						Common Service Centre (CSC)	41	1	1													
										Self Help Group (SHG)	42	1	0									
														Street Light	43	0	0					
																		Internet connectivity (Fiber to the home (FTTH))				

A N N E X U R E
Survey Schedule
of
Local Level Statistics

GOVERNMENT OF NAGALAND
DIRECTORATE OF ECONOMICS & STATISTICS
NAGALAND: KOHIMA

SURVEY SCHEDULE OF VILLAGE LEVEL DATA

Village	Block	
District	State	

Date of survey

SI. No.	AVAILABILITY OF BASIC AMENITIES IN THE VILLAGE AS ON 31 ST MARCH 2023 (TICK YES/NO)	Yes	No
1	Electricity		
2	Road connectivity		
	Public Transport		
3	3.1 Bus		
		<i>i) Government</i>	
		<i>ii) Private</i>	
	3.2 Taxi		
	Phone service		
4	4.1 Mobile		
	4.2 Landline		
5	Postal service		
	Educational Institutes		
6	6.1 Primary School		
		<i>i) Government</i>	
		<i>ii) Private</i>	
	6.2 Middle School		
		<i>i) Government</i>	
		<i>ii) Private</i>	
	6.3 High School		
		<i>i) Government</i>	
		<i>ii) Private</i>	
	6.4 Higher Secondary School		
		<i>i) Government</i>	
		<i>ii) Private</i>	
	6.5 College		
		<i>i) Government</i>	
		<i>ii) Private</i>	
7	Village Library		
	Medical Facilities		
8	8.1 Dispensary		
	8.2 Sub Centre		
	8.3 PHC (Primary Health Centre)		
	8.4 CHC (Community Health Centre)		
	8.5 Private Clinic/Hospital		
9	Veterinary Health Center		
10	Village Council Hall		
11	Playground		
12	Indoor Stadium		
13	Marketing Shed		
14	Anganwadi Centre		
15	Fair Price Shop		
16	Water supply (PHED)		
17	Public Toilet		
18	Bank		
19	ATM Booth		
20	Police Station		
21	Police Beat Post		
22	Common Service Centre(CSC)		
23	Self Help Group (SHG)		
24	Street Light		
25	Internet Connectivity (Fiber to the Home FTTH)		

Block Development Officer (BDO)

Name

Signature

Phone No:

Respondent

Name:

Signature

PhoneNo:

Enumerator

Name

Signature

Designation:

District Economics & Statistics Officer (DESO)

Name:

Phone No:





Registration of Births & Deaths is Compulsory

REGISTER BIRTH & DEATH ONLINE AT www.crsorgi.gov.in

**REGISTRATION OF BIRTH & DEATH
WITHIN 21 DAYS IS FREE OF COST**

'ESURE REGISTRATION OF EVERY BIRTH & DEATH'



ENFORCED UNDER REGISTRATION OF BIRTHS & DEATHS ACT 1969
& CORRESPONDING NAGALAND BIRTHS & DEATHS (AMMENDMENT) RULES: 1999

Some of the Important Publications published by the Directorate of Economics & Statistics, Nagaland.

1. *The Nagaland Gender Statistics (Annual)*
2. *The National State Gross Domestic Product Estimates (Annual)*
3. *The National Sample Survey, Rounds (Annual)*
4. *The Nagaland Price Statistics (Quarterly & Annual)*
5. *The Nagaland Statistical Handbook (Annual)*
6. *The Nagaland Vital Statistics (Annual)*
7. *Nagaland Assembly Election Result(Periodic)*
8. *Nagaland Disaster Statistics (Annual)*
9. *Annual Administrative Report (Annual)*
10. *Nagaland Economic Survey (Annual)*
11. *Index of Industrial Production (Annual)*



GOVERNMENT OF NAGALAND
DIRECTORATE OF ECONOMICS & STATISTICS

NAGALAND : KOHIMA

www.statistics.nagaland.gov.in

E-mail: desnglnd@gmail.com